Florida Water Management Inventory

St. Lucie County Drinking Water 2015

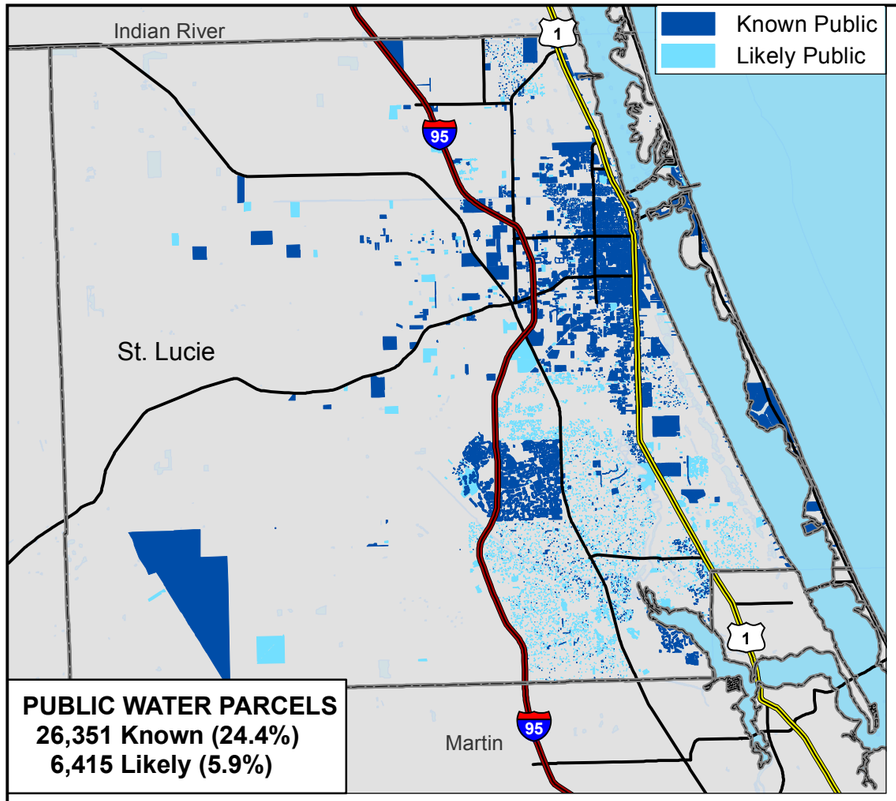

PUBLIC WATER PARCELS
26,351 Known (24.4%)
6,415 Likely (5.9%)

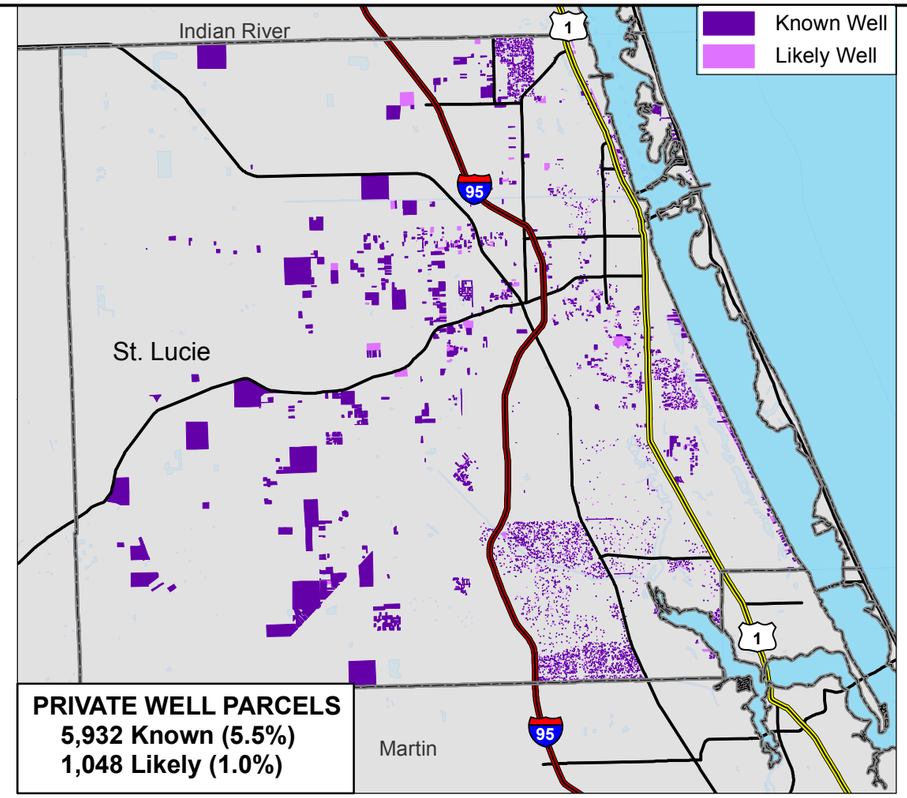

PRIVATE WELL PARCELS
5,932 Known (5.5%)
1,048 Likely (1.0%)

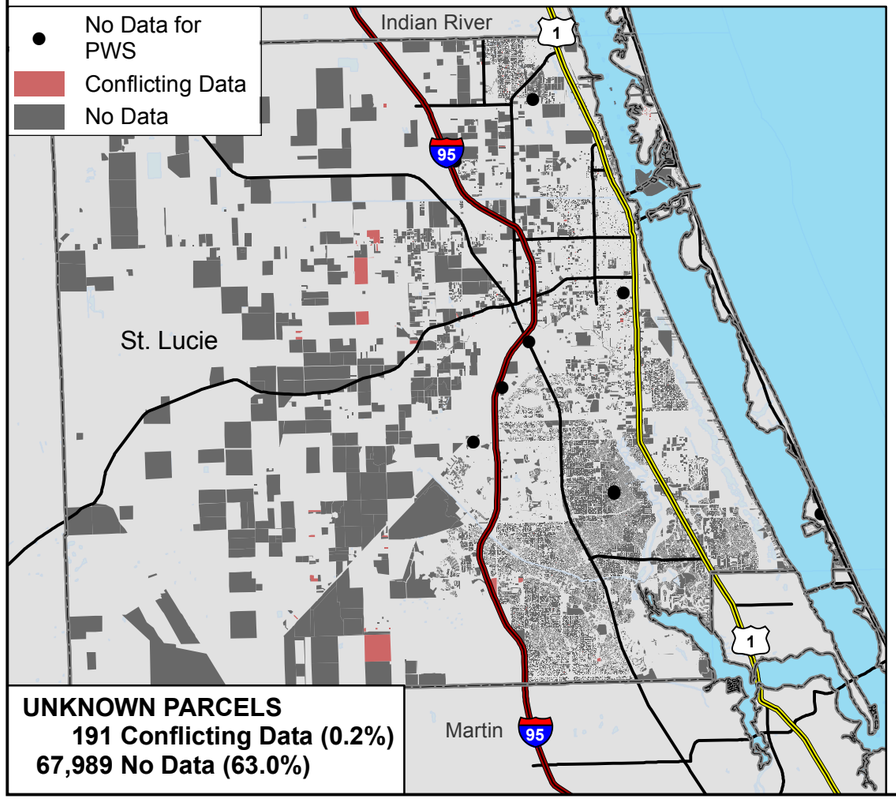

UNKNOWN PARCELS
191 Conflicting Data (0.2%)
67,989 No Data (63.0%)

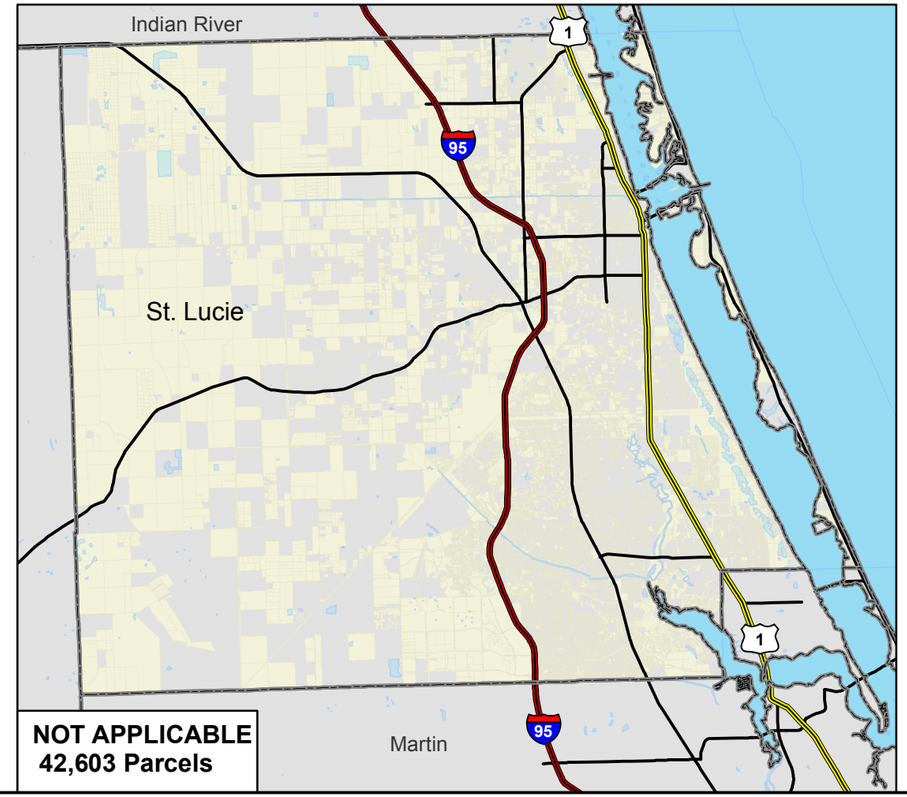

NOT APPLICABLE
42,603 Parcels

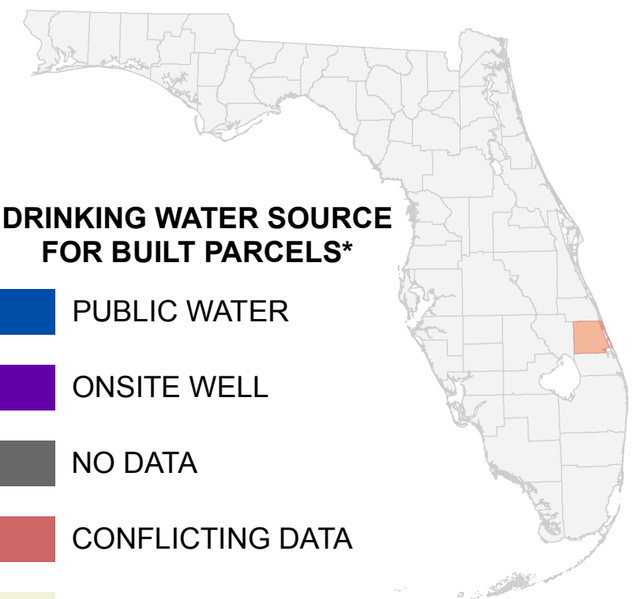

DRINKING WATER SOURCE FOR BUILT PARCELS*

- PUBLIC WATER
- ONSITE WELL
- NO DATA
- CONFLICTING DATA
- NOT BUILT

- Interstate
- US Highway
- State Road

* Includes parcels with unknown Built status. Percentages do not include parcels where drinking water is not applicable.

N W E S

Miles

0 5 10 20

1:360,000
Albers Equal Area NAD83 HARN

Florida HEALTH

This map is based on sources of varied accuracy and scale provided by multiple organizations. FDOH assumes no liability for the use of this map and associated data.

09Dec2015