





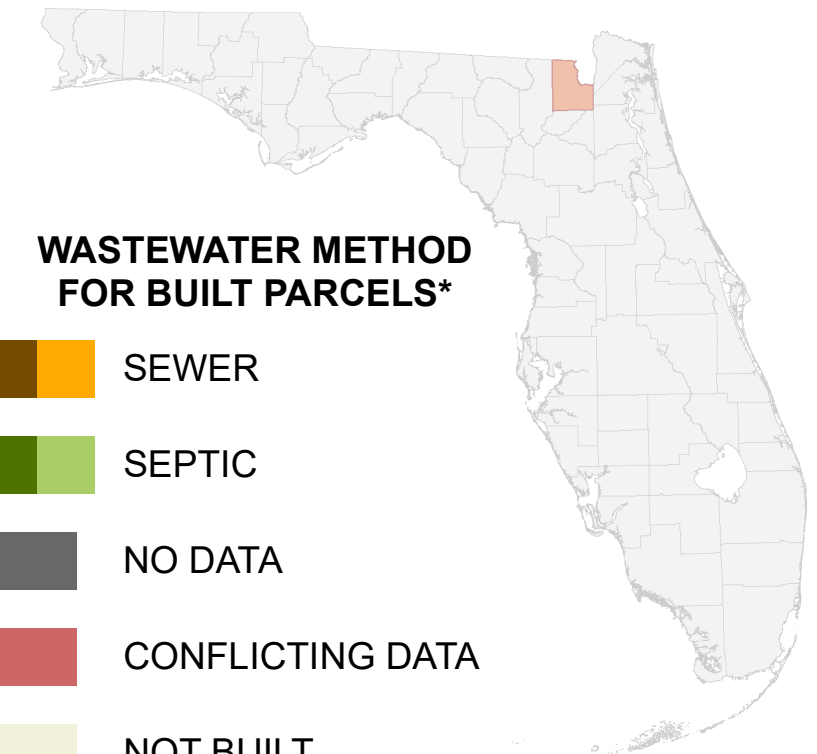



Florida Water Management Inventory

Baker County Wastewater 2022

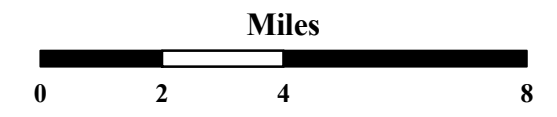
SEWER PARCELS	
	2,178 Known (24.1%)
	50 Likely (0.6%)
SEPTIC PARCELS	
	1,275 Known (14.1%)
	4,639 Likely (51.3%)
UNKNOWN PARCELS	
	0 Conflicting Data (0%)
	898 No Data (9.9%)



WASTEWATER METHOD FOR BUILT PARCELS*

		SEWER
		SEPTIC
		NO DATA
		CONFLICTING DATA
		NOT BUILT

* Includes parcels with unknown Built status. Percentages do not include parcels where wastewater is not applicable.



1:200,000
Albers Equal Area NAD83 HARN

This map is based on sources of varied accuracy and scale provided by multiple organizations. FDOH assumes no liability for the use of this map and associated data.



12Jul2022

