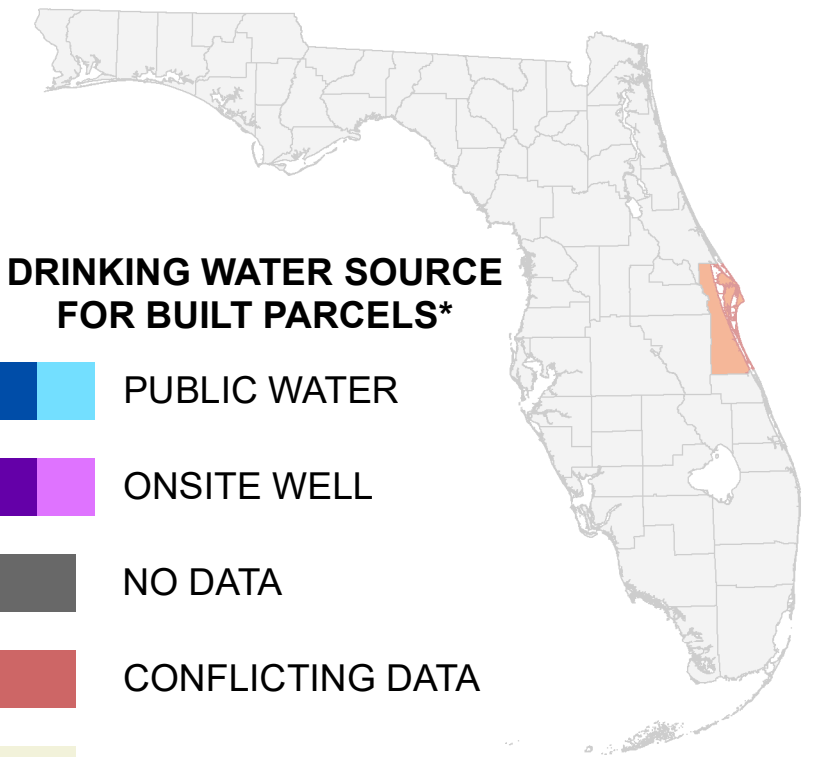


# Florida Water Management Inventory

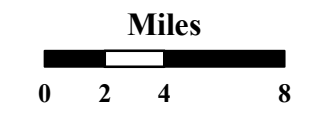
## Brevard County Drinking Water 2017



### DRINKING WATER SOURCE FOR BUILT PARCELS\*

- PUBLIC WATER
- ONSITE WELL
- NO DATA
- CONFLICTING DATA
- NOT BUILT

Interstate    \* Includes parcels with unknown Built status. Percentages do not include parcels where drinking water is not applicable.  
 US Highway  
 State Road

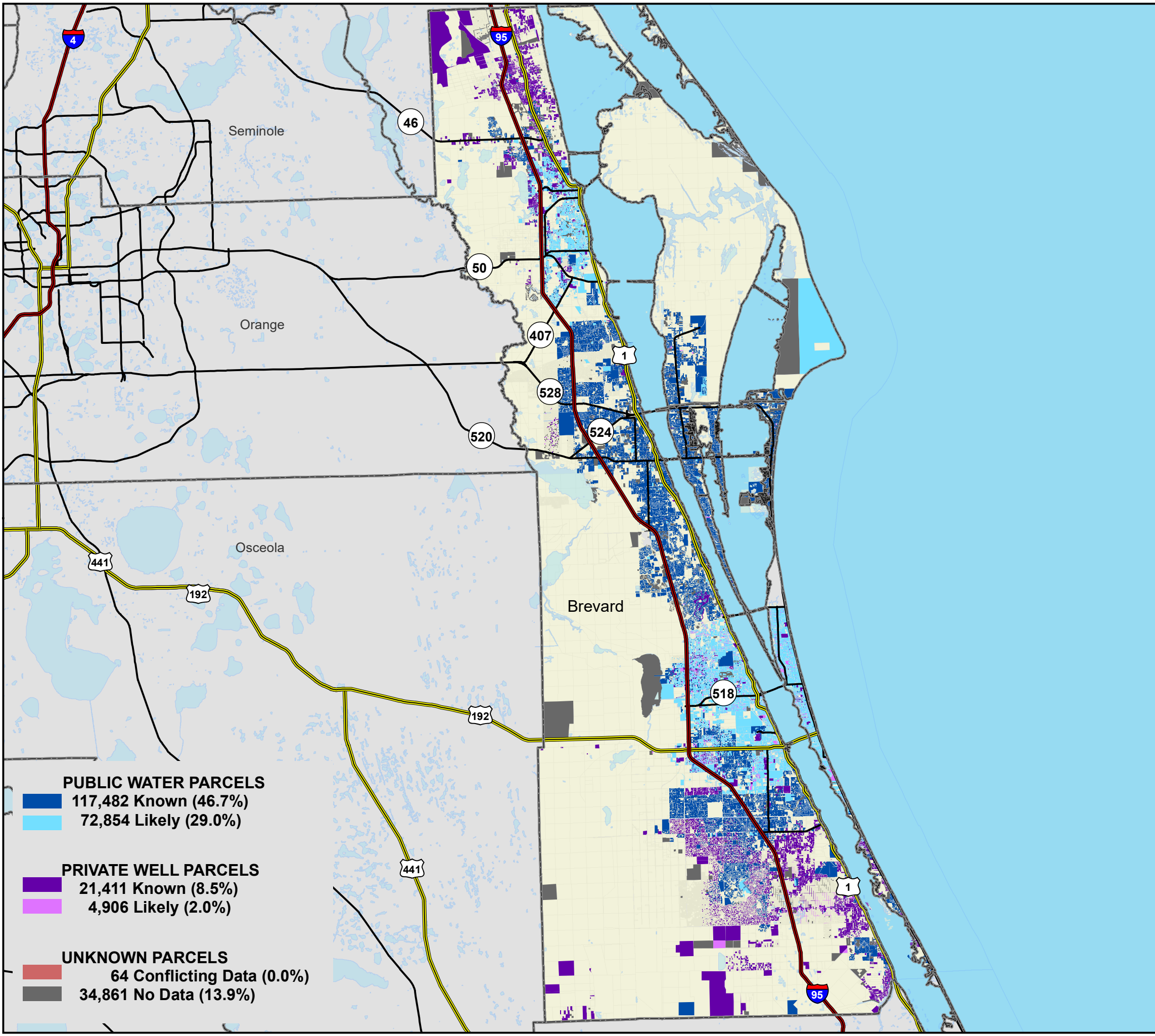


1:405,000  
Albers Equal Area NAD83 HARN

This map is based on sources of varied accuracy and scale provided by multiple organizations. FDOH assumes no liability for the use of this map and associated data.



28Dec2018



**PUBLIC WATER PARCELS**  
 117,482 Known (46.7%)  
 72,854 Likely (29.0%)

**PRIVATE WELL PARCELS**  
 21,411 Known (8.5%)  
 4,906 Likely (2.0%)

**UNKNOWN PARCELS**  
 64 Conflicting Data (0.0%)  
 34,861 No Data (13.9%)