





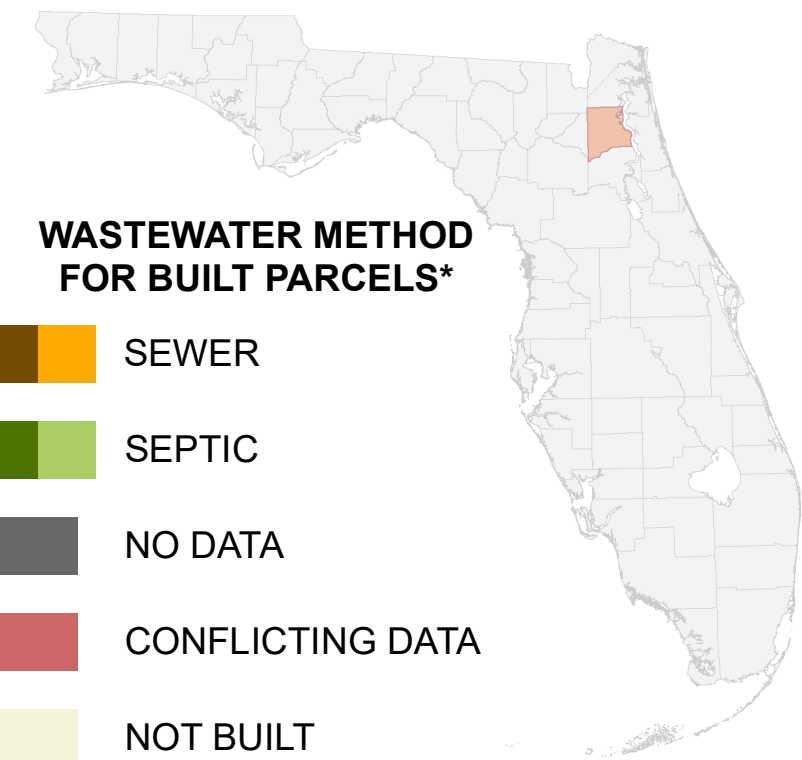


# Florida Water Management Inventory

## Clay County Wastewater 2022




SEWER PARCELS	
	46,153 Known (58.1%)
	2,258 Likely (2.8%)
SEPTIC PARCELS	
	8,604 Known (10.8%)
	12,662 Likely (15.9%)
UNKNOWN PARCELS	
	5 Conflicting Data (0%)
	9,714 No Data (12.2%)

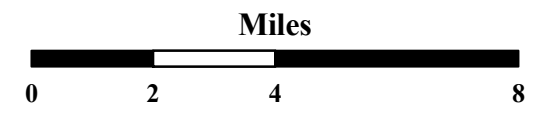


### WASTEWATER METHOD FOR BUILT PARCELS\*

		SEWER
		SEPTIC
		NO DATA
		CONFLICTING DATA
		NOT BUILT

\* Includes parcels with unknown Built status. Percentages do not include parcels where wastewater is not applicable.

-  Interstate
-  US Highway
-  State Road



1:200,000  
Albers Equal Area NAD83 HARN

This map is based on sources of varied accuracy and scale provided by multiple organizations. FDOH assumes no liability for the use of this map and associated data.



14Jul2022

