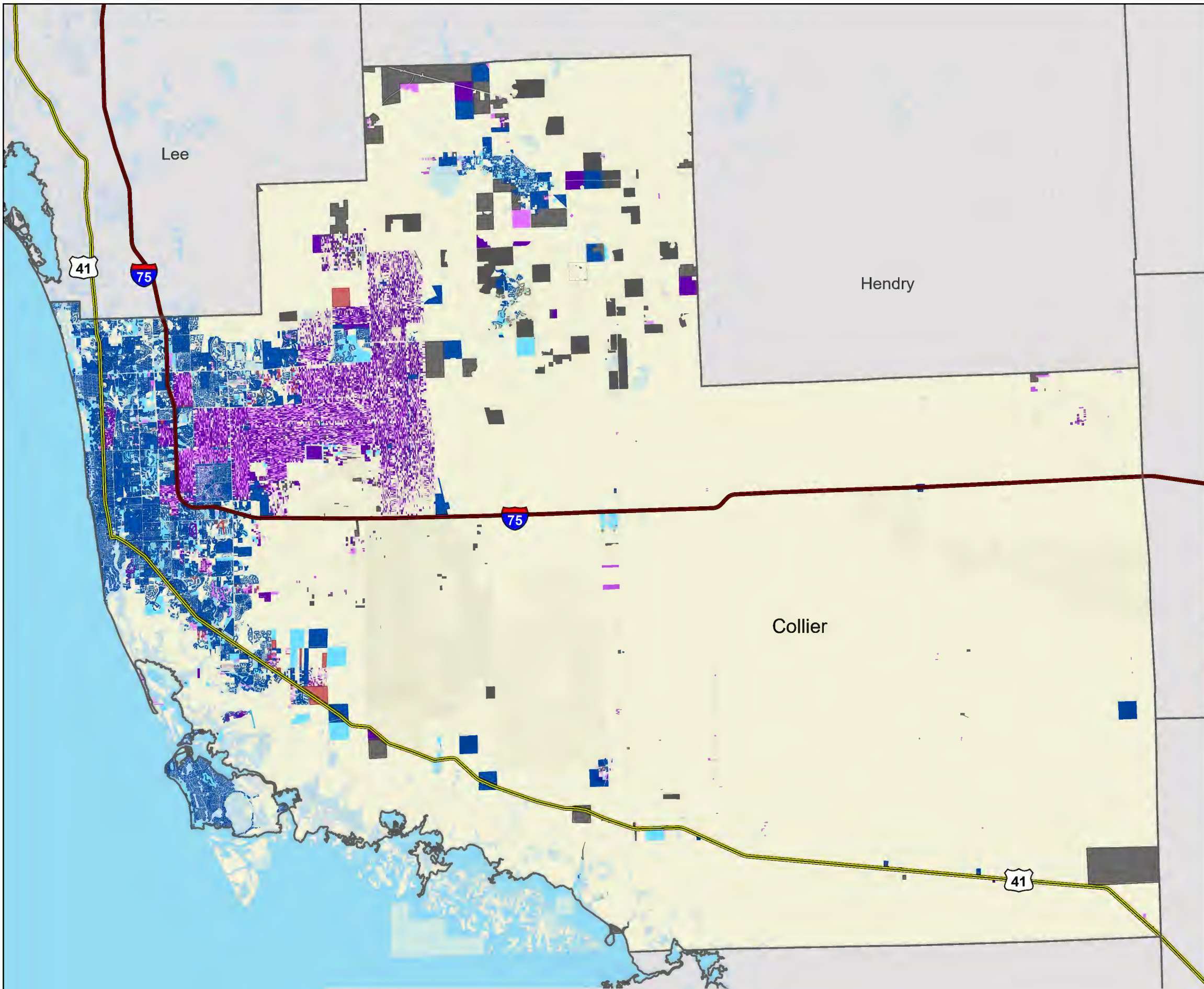


Florida Water Management Inventory

Collier County Drinking Water 2024


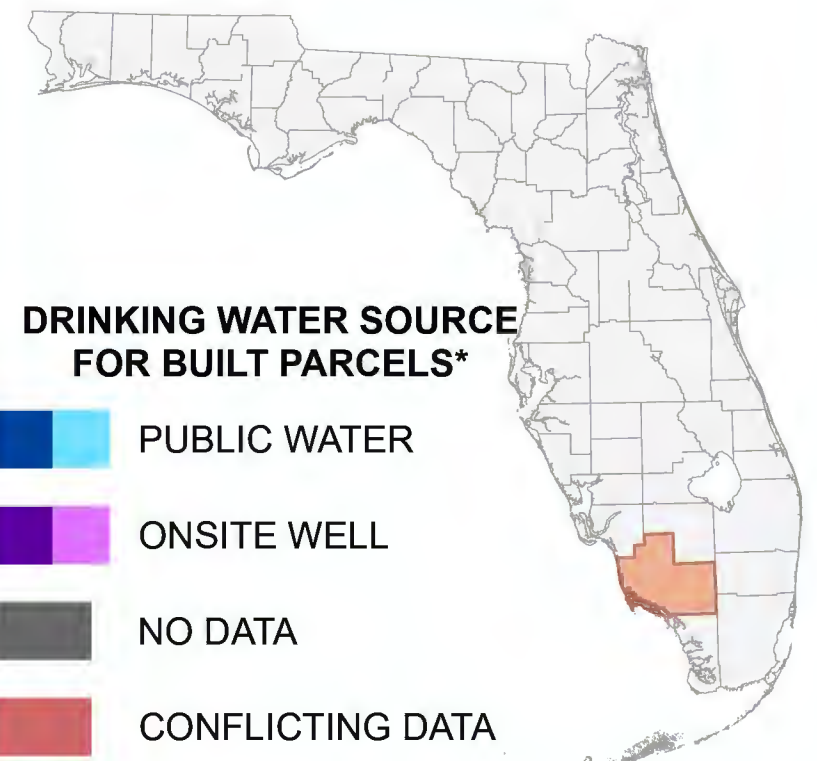


DRINKING WATER SOURCE FOR BUILT PARCELS*

- PUBLIC WATER
- ONSITE WELL
- NO DATA
- CONFLICTING DATA
- NOT BUILT

- Interstate
- US Highway

* Includes parcels with unknown Built status. Percentages do not include parcels where drinking water is not applicable.



1:350,000
Albers Equal Area NAD83 HARN

<p>PUBLIC WATER PARCELS</p> <ul style="list-style-type: none"> 144,900 Known (64.7%) 55,080 Likely (24.6%) 	<p>PRIVATE WELL PARCELS</p> <ul style="list-style-type: none"> 12,566 Known (5.6%) 6,900 Likely (3.1%) 	<p>UNKNOWN PARCELS</p> <ul style="list-style-type: none"> 2,472 No Data (1.1%) 2,096 Conflicting Data (0.9%)
---	---	---

This map is based on sources of varied accuracy and scale provided by multiple organizations. FDOH assumes no liability for the use of this map and associated data.



27Nov2024