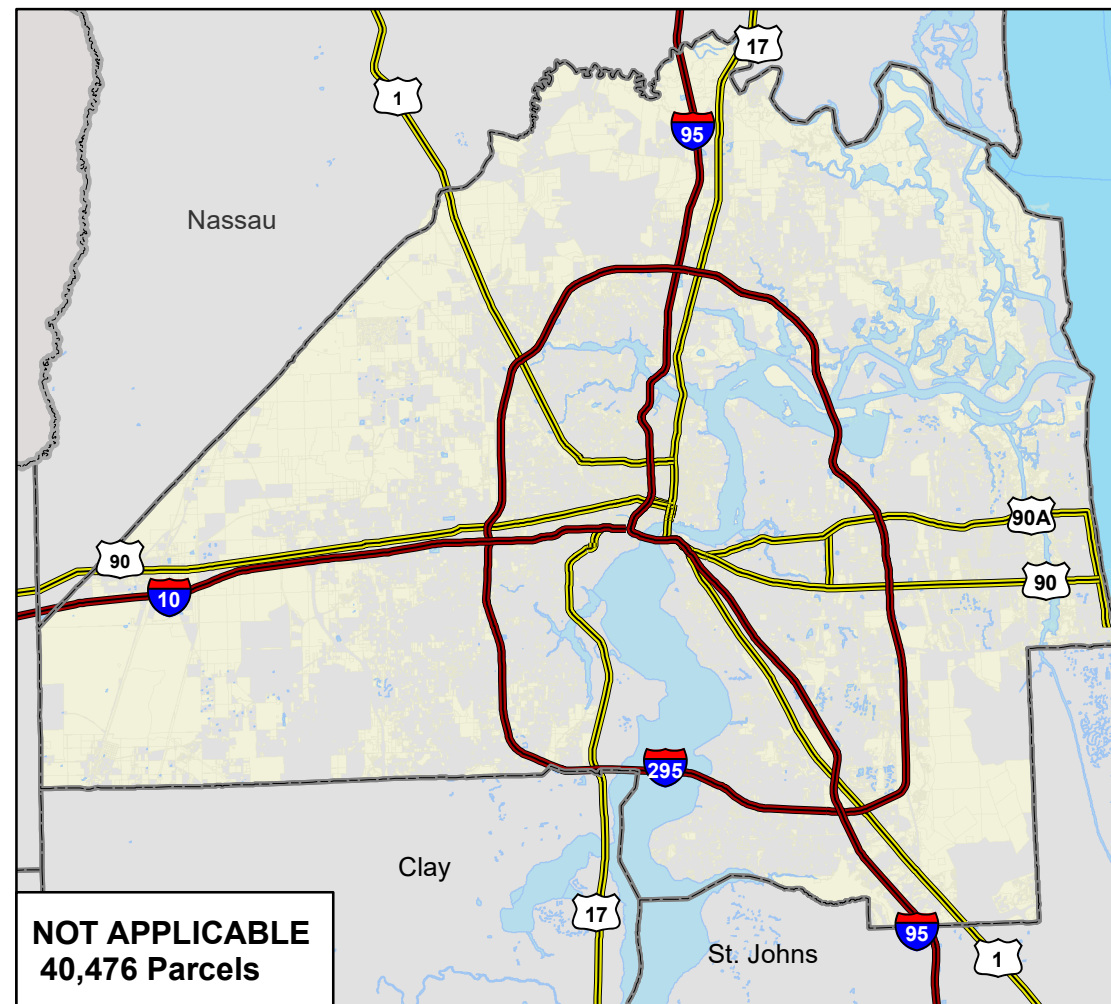
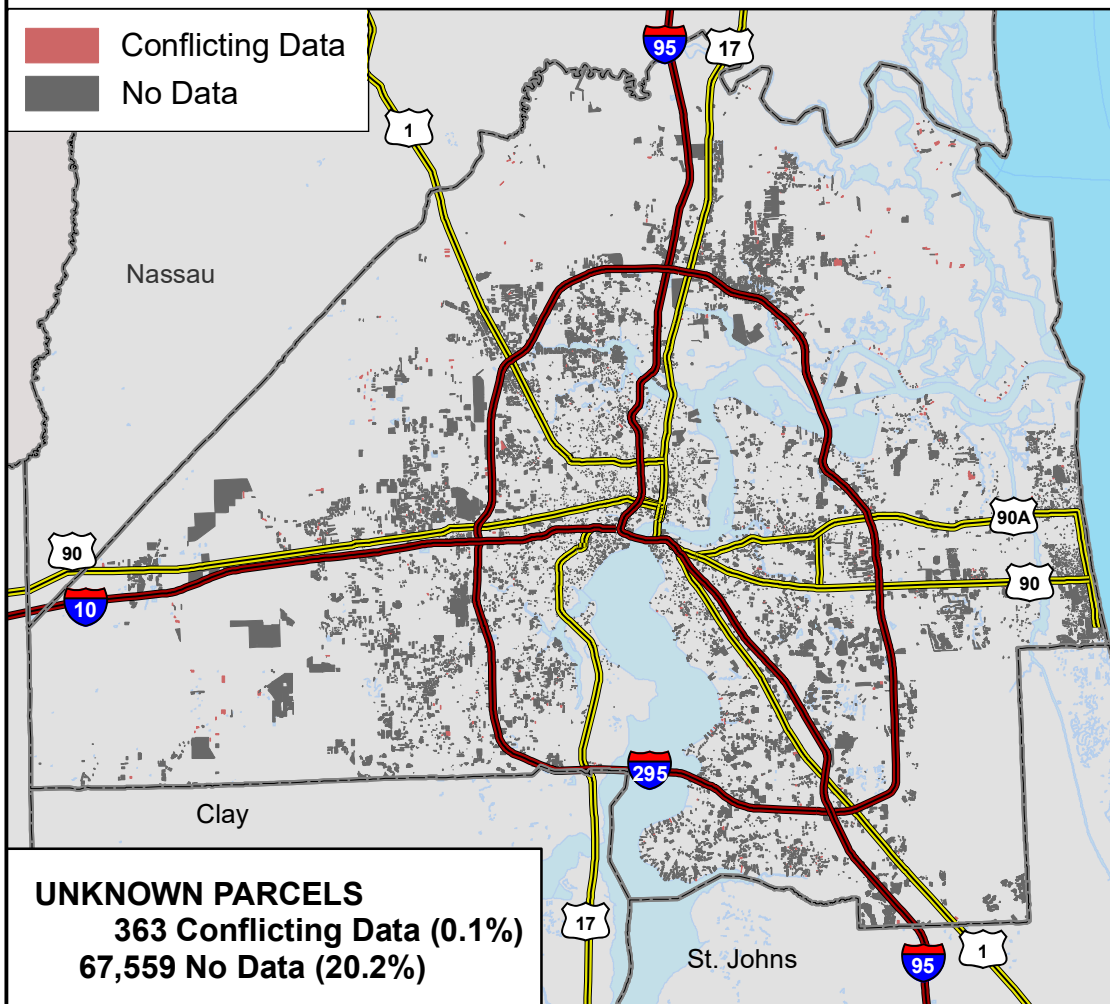
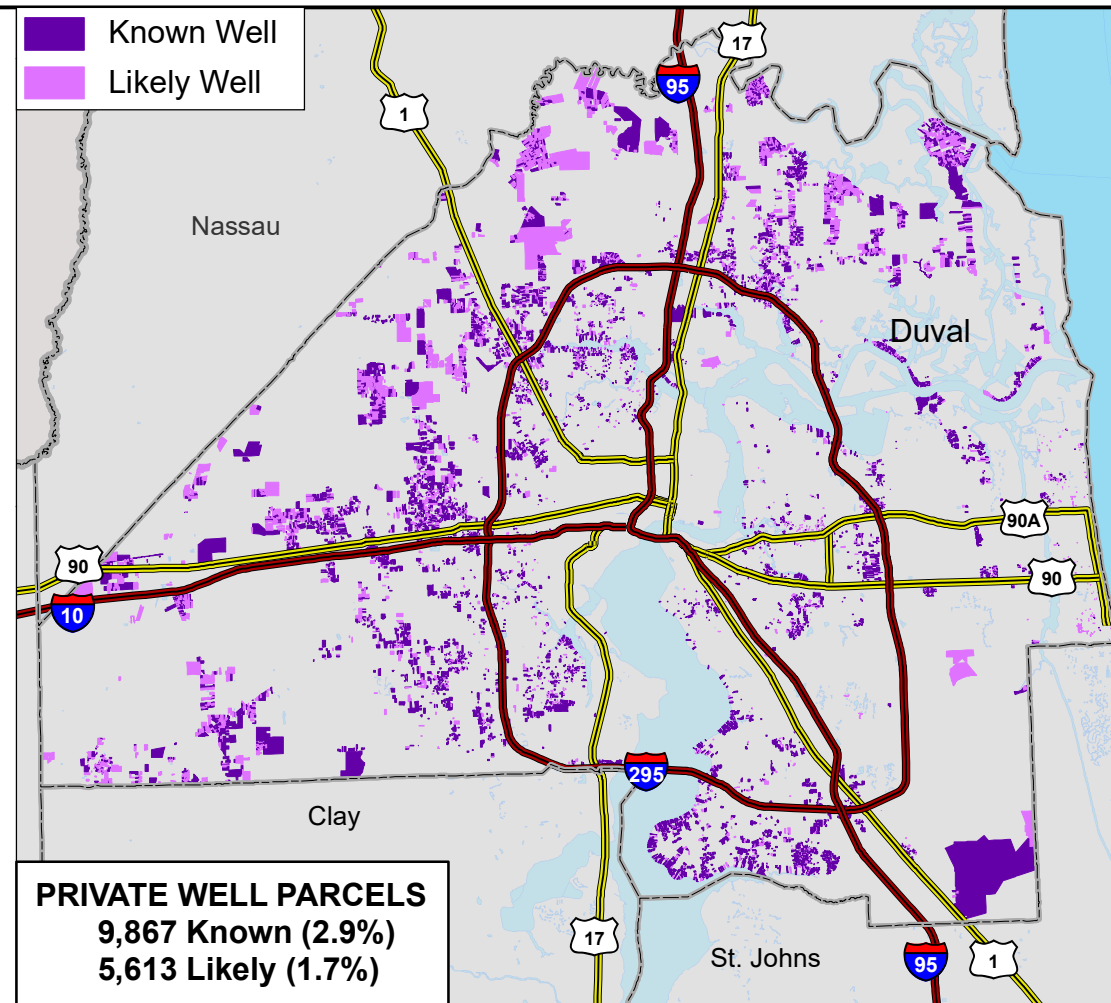
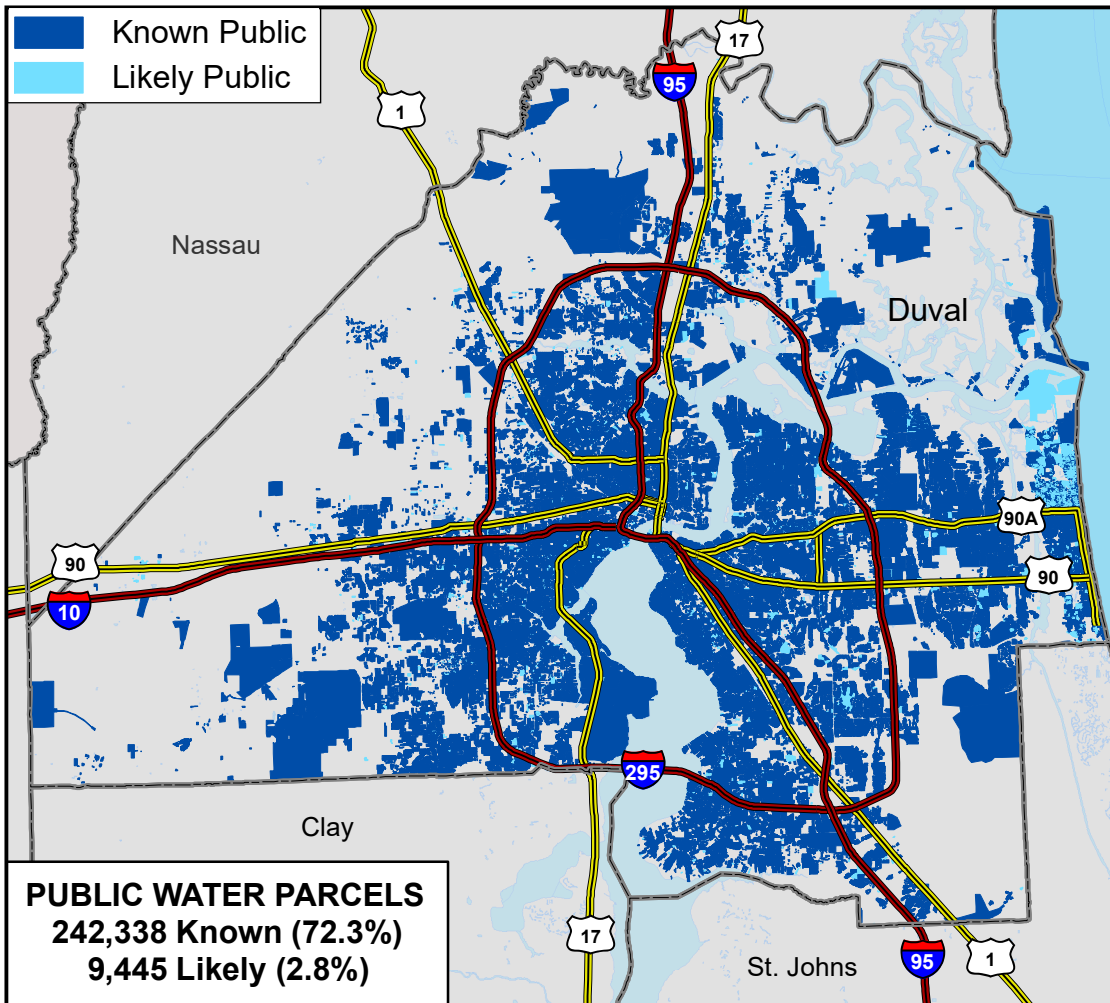
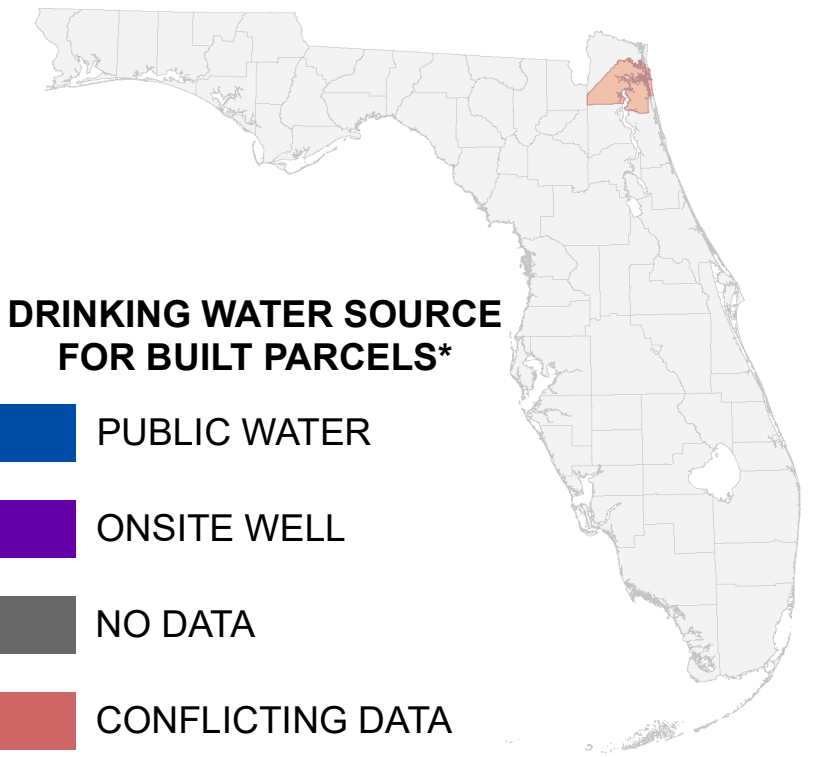


Florida Water Management Inventory

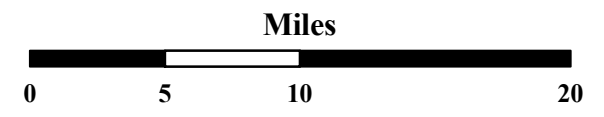
Duval County Drinking Water 2022



DRINKING WATER SOURCE FOR BUILT PARCELS*

- PUBLIC WATER
- ONSITE WELL
- NO DATA
- CONFLICTING DATA
- NOT BUILT
- Interstate
- US Highway

* Includes parcels with unknown Built status. Percentages do not include parcels where drinking water is not applicable.



1:450,000
 Albers Equal Area NAD83 HARN

This map is based on sources of varied accuracy and scale provided by multiple organizations. FDOH assumes no liability for the use of this map and associated data.



15Jul2022