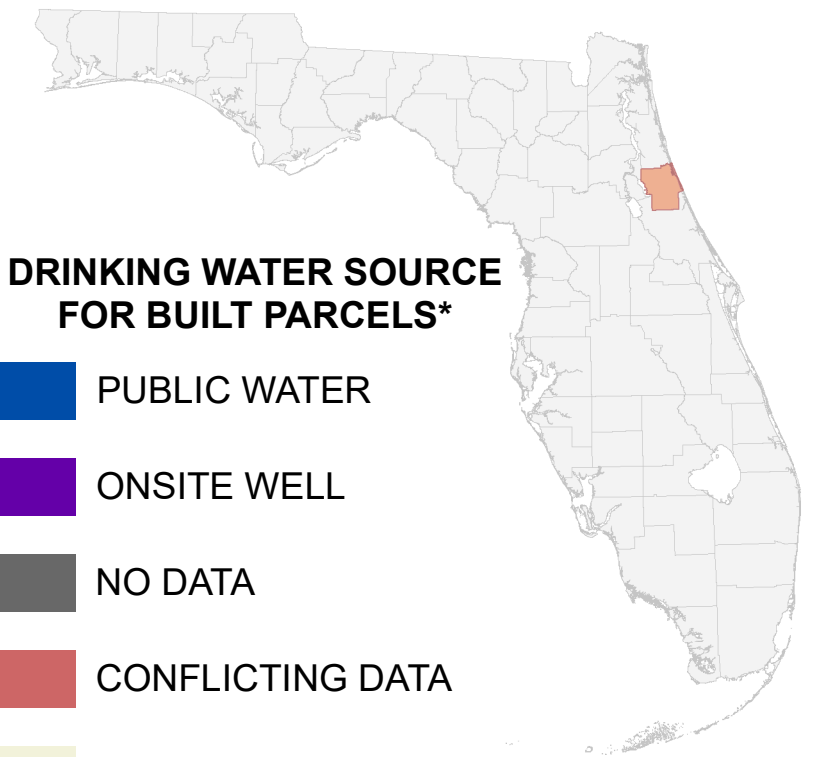


Florida Water Management Inventory

Flagler County Drinking Water 2022



DRINKING WATER SOURCE FOR BUILT PARCELS*

PUBLIC WATER

ONSITE WELL

NO DATA

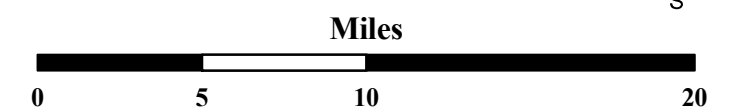
CONFLICTING DATA

NOT BUILT

Interstate

US Highway

* Includes parcels with unknown Built status. Percentages do not include parcels where drinking water is not applicable.



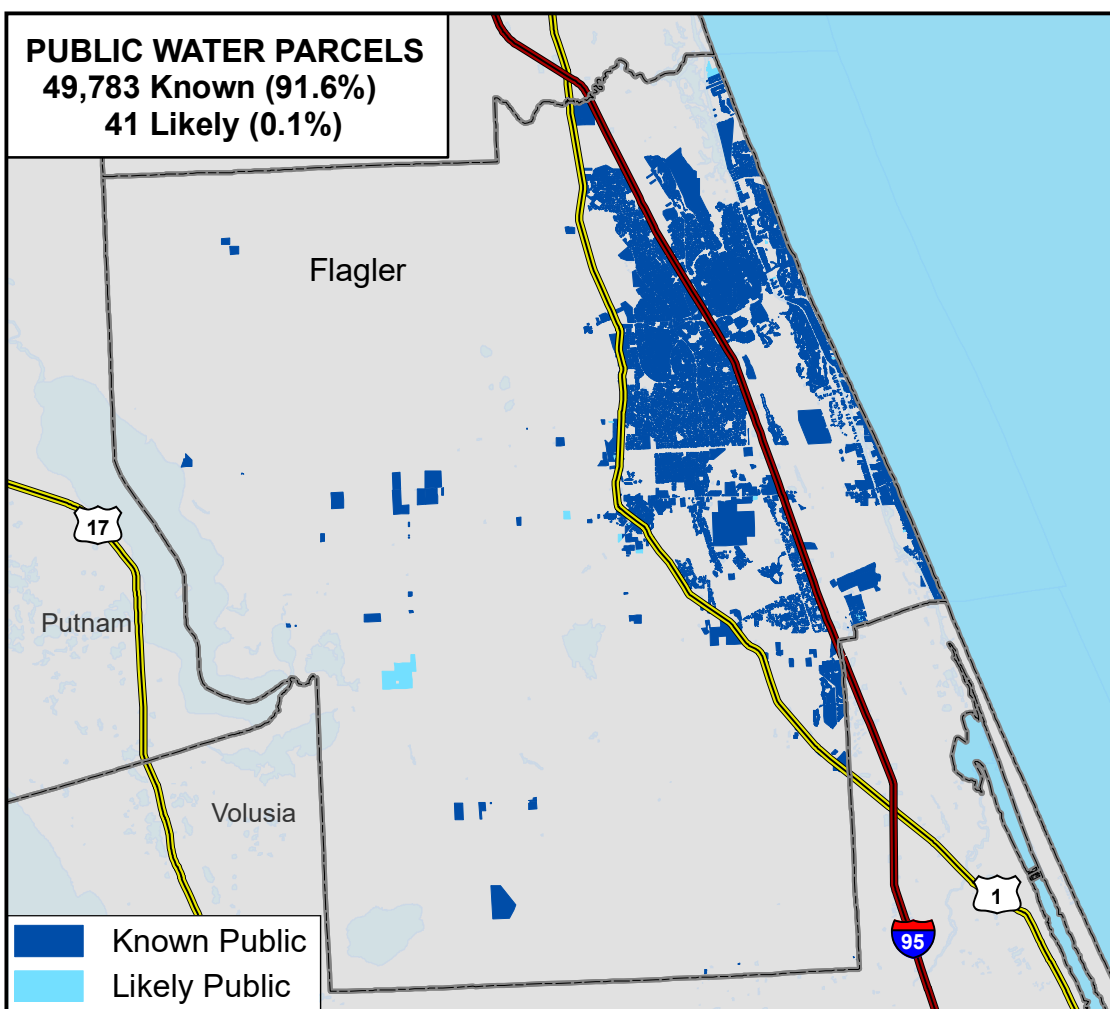
1:370,000
Albers Equal Area NAD83 HARN

This map is based on sources of varied accuracy and scale provided by multiple organizations. FDOH assumes no liability for the use of this map and associated data.



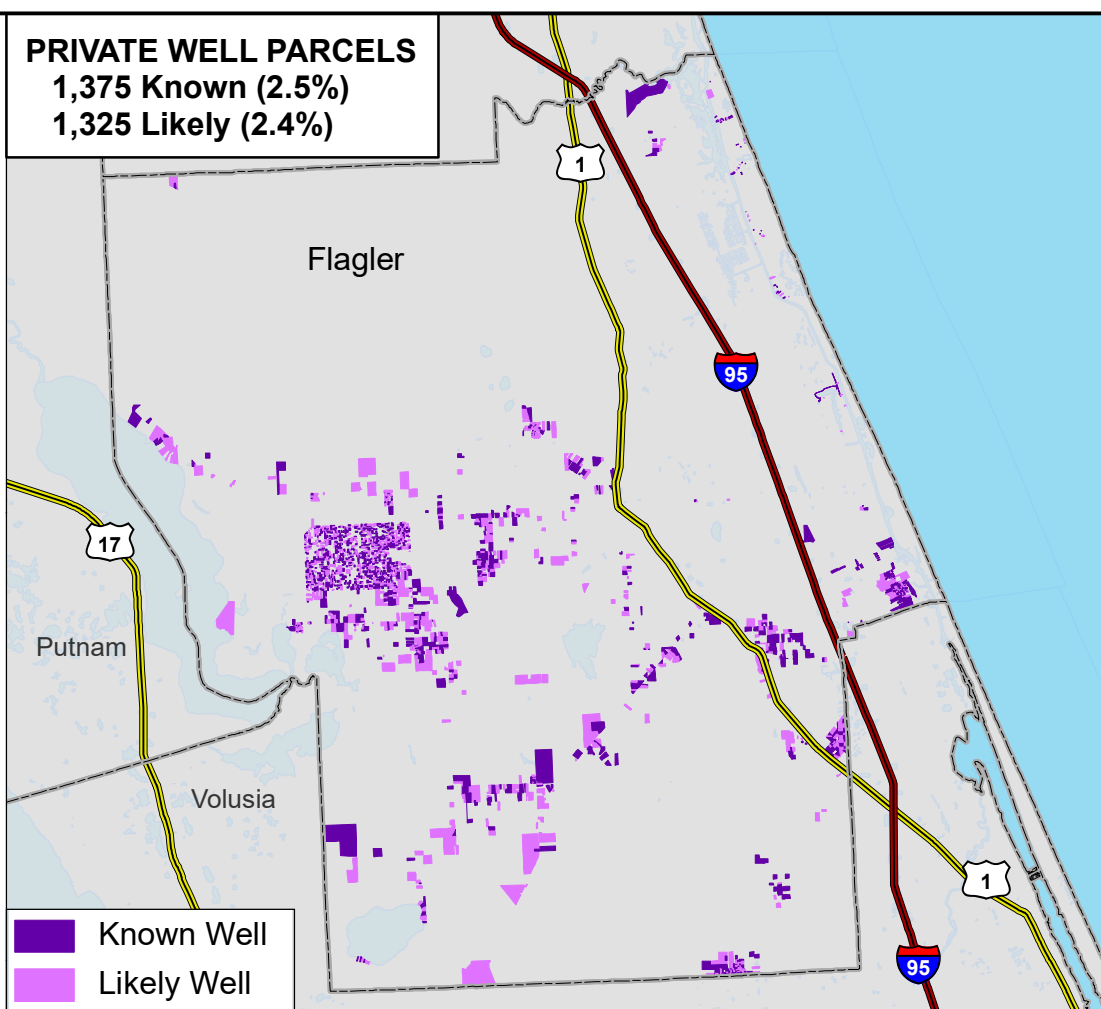
02Sep2022

PUBLIC WATER PARCELS
49,783 Known (91.6%)
41 Likely (0.1%)



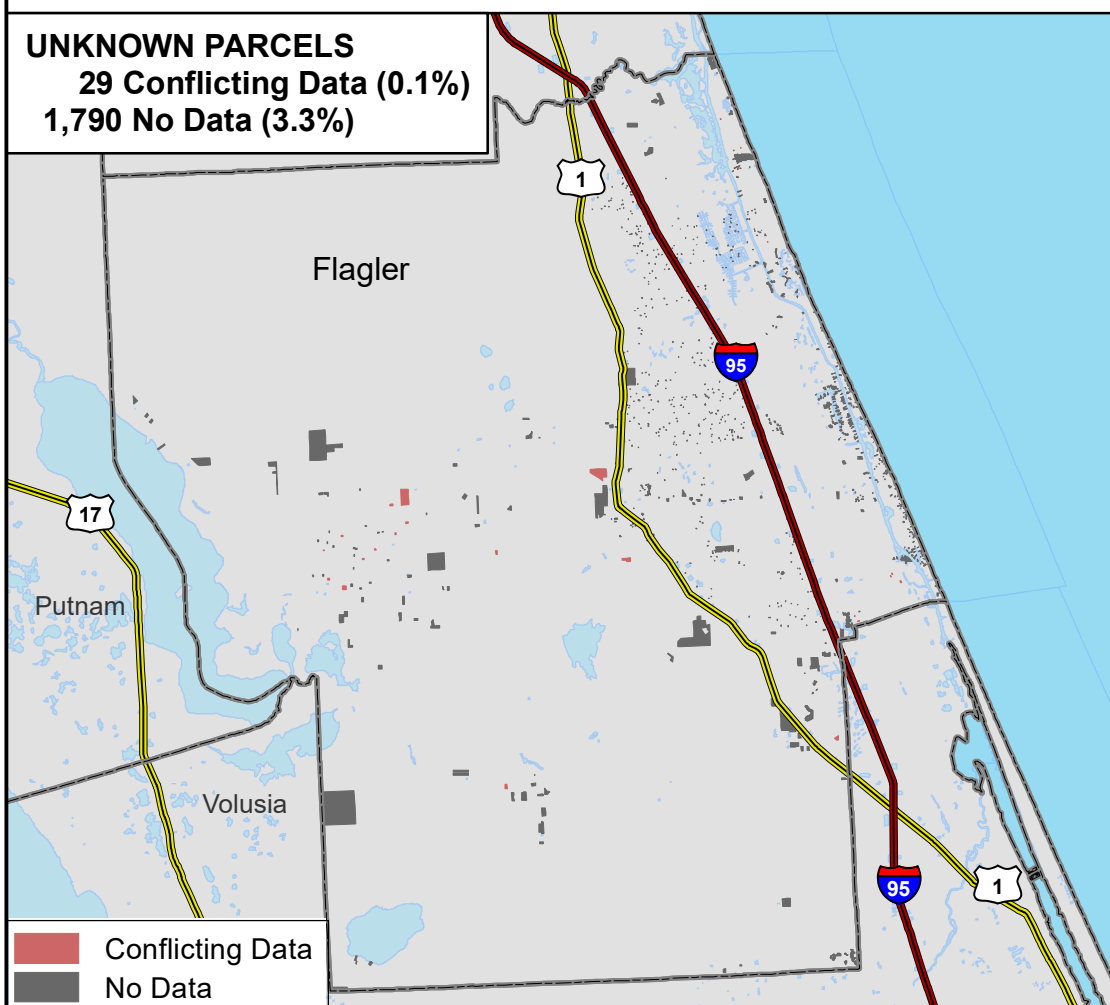
Known Public
 Likely Public

PRIVATE WELL PARCELS
1,375 Known (2.5%)
1,325 Likely (2.4%)



Known Well
 Likely Well

UNKNOWN PARCELS
29 Conflicting Data (0.1%)
1,790 No Data (3.3%)



Conflicting Data
 No Data

NOT APPLICABLE
26,670 Parcels

