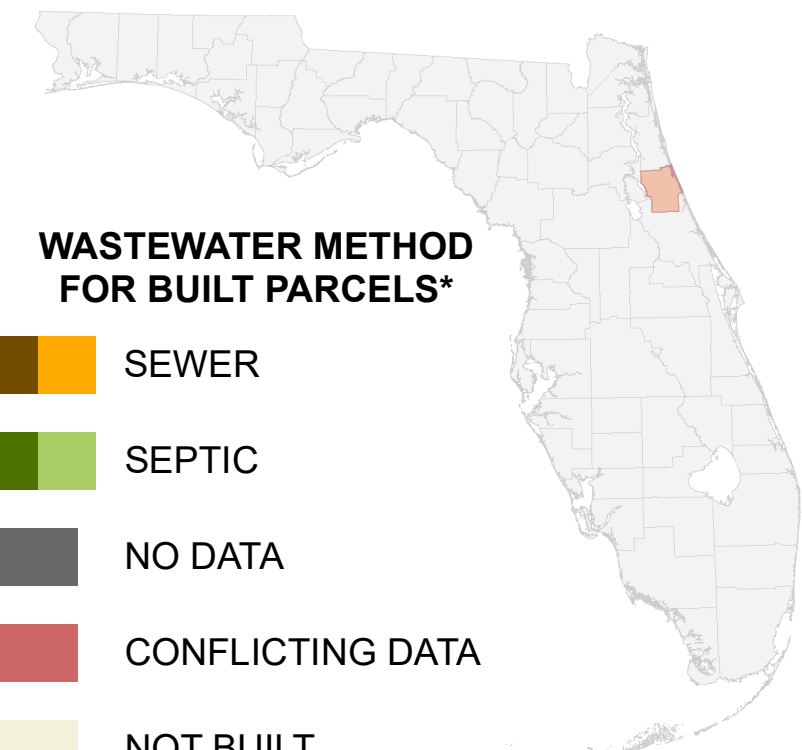


Florida Water Management Inventory

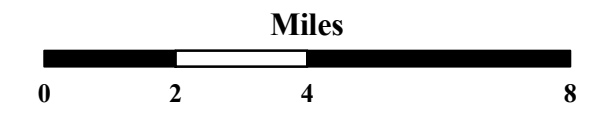
Flagler County Wastewater 2022



WASTEWATER METHOD FOR BUILT PARCELS*

- SEWER
- SEPTIC
- NO DATA
- CONFLICTING DATA
- NOT BUILT

Interstate * Includes parcels with unknown Built status. Percentages do not include parcels where wastewater is not applicable.
 US Highway
 State Road

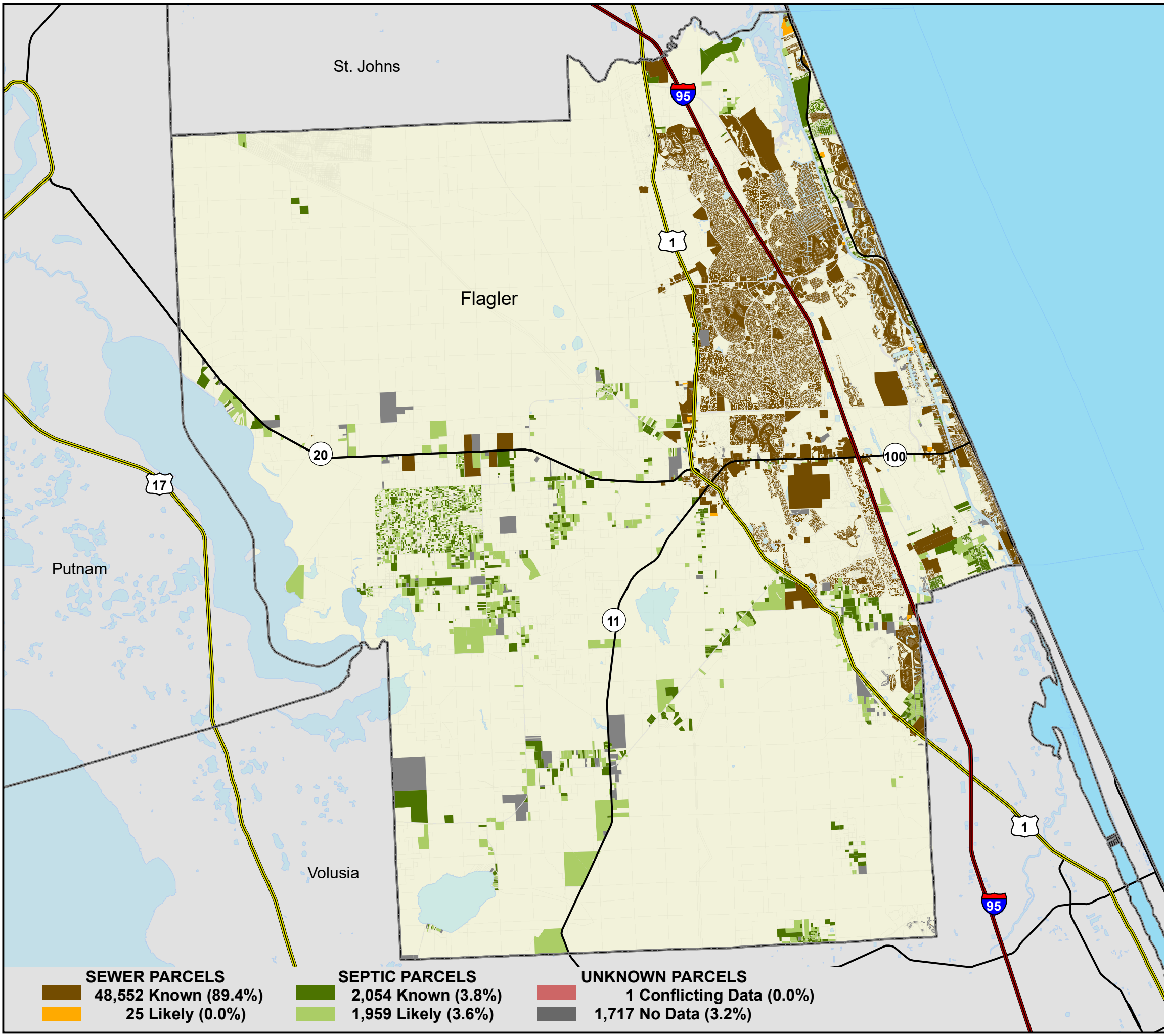


1:185,000
 Albers Equal Area NAD83 HARN

This map is based on sources of varied accuracy and scale provided by multiple organizations. FDOH assumes no liability for the use of this map and associated data.



02Sep2022



<p>SEWER PARCELS</p> <p> 48,552 Known (89.4%)</p> <p> 25 Likely (0.0%)</p>	<p>SEPTIC PARCELS</p> <p> 2,054 Known (3.8%)</p> <p> 1,959 Likely (3.6%)</p>	<p>UNKNOWN PARCELS</p> <p> 1 Conflicting Data (0.0%)</p> <p> 1,717 No Data (3.2%)</p>
---	---	--