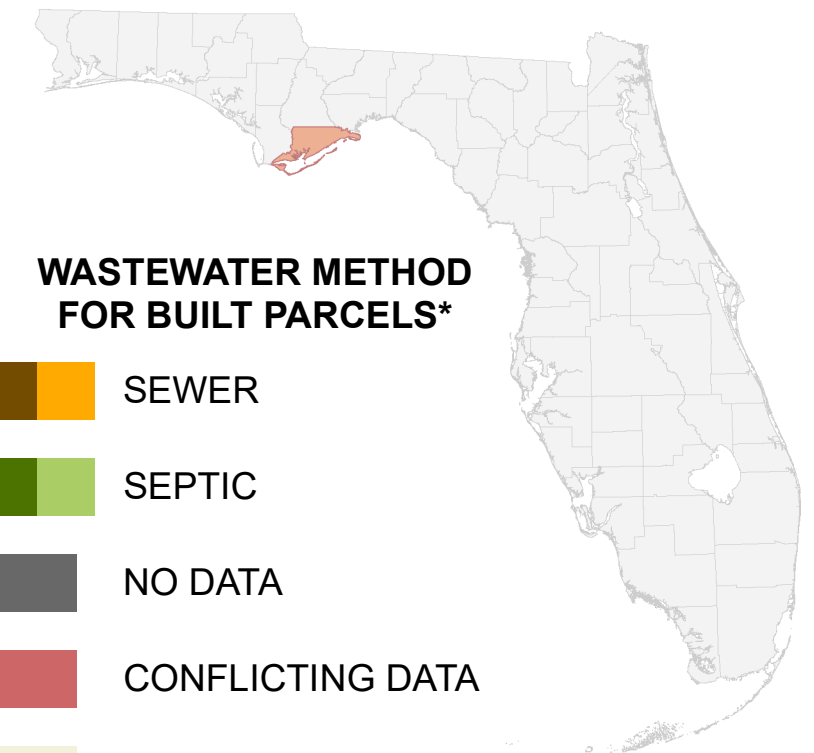


Florida Water Management Inventory

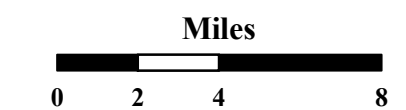
Franklin County Wastewater 2021



WASTEWATER METHOD FOR BUILT PARCELS*

- SEWER
- SEPTIC
- NO DATA
- CONFLICTING DATA
- NOT BUILT

Interstate * Includes parcels with unknown Built status. Percentages do not include parcels where wastewater is not applicable.
 US Highway
 State Road

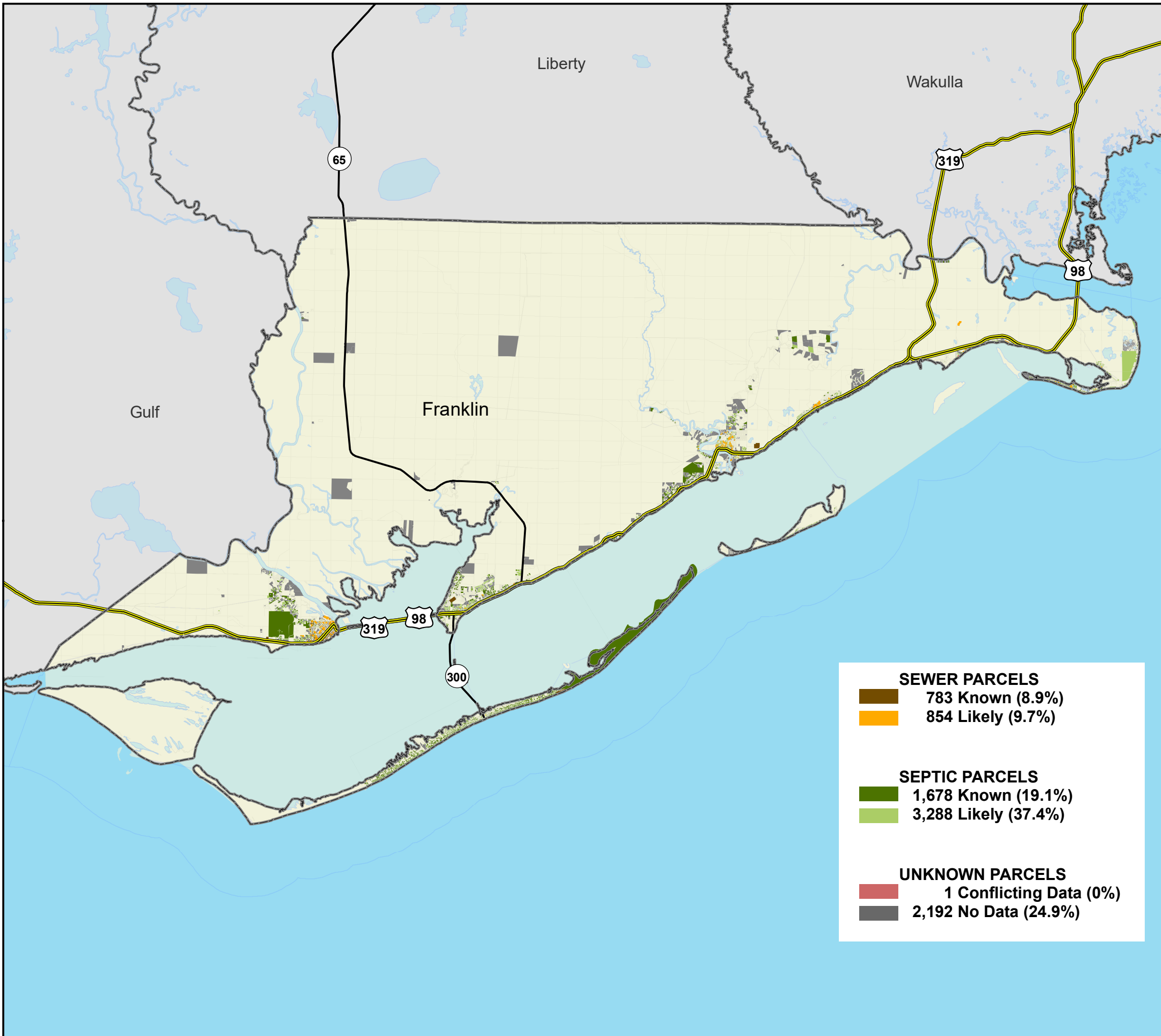


1:300,000
 Albers Equal Area NAD83 HARN

This map is based on sources of varied accuracy and scale provided by multiple organizations. FDOH assumes no liability for the use of this map and associated data.



12Nov2021



SEWER PARCELS	
	783 Known (8.9%)
	854 Likely (9.7%)
SEPTIC PARCELS	
	1,678 Known (19.1%)
	3,288 Likely (37.4%)
UNKNOWN PARCELS	
	1 Conflicting Data (0%)
	2,192 No Data (24.9%)