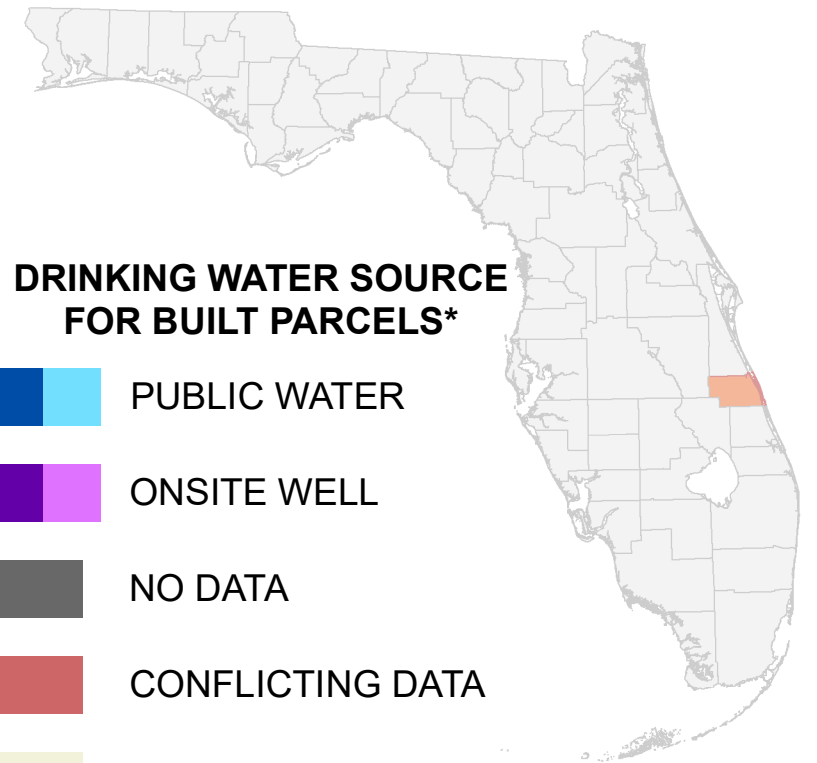


# Florida Water Management Inventory

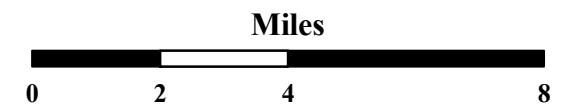
## Indian River County Drinking Water 2023



### DRINKING WATER SOURCE FOR BUILT PARCELS\*

- PUBLIC WATER
- ONSITE WELL
- NO DATA
- CONFLICTING DATA
- NOT BUILT

- Interstate
  - US Highway
  - State Road
- \* Includes parcels with unknown Built status. Percentages do not include parcels where drinking water is not applicable.

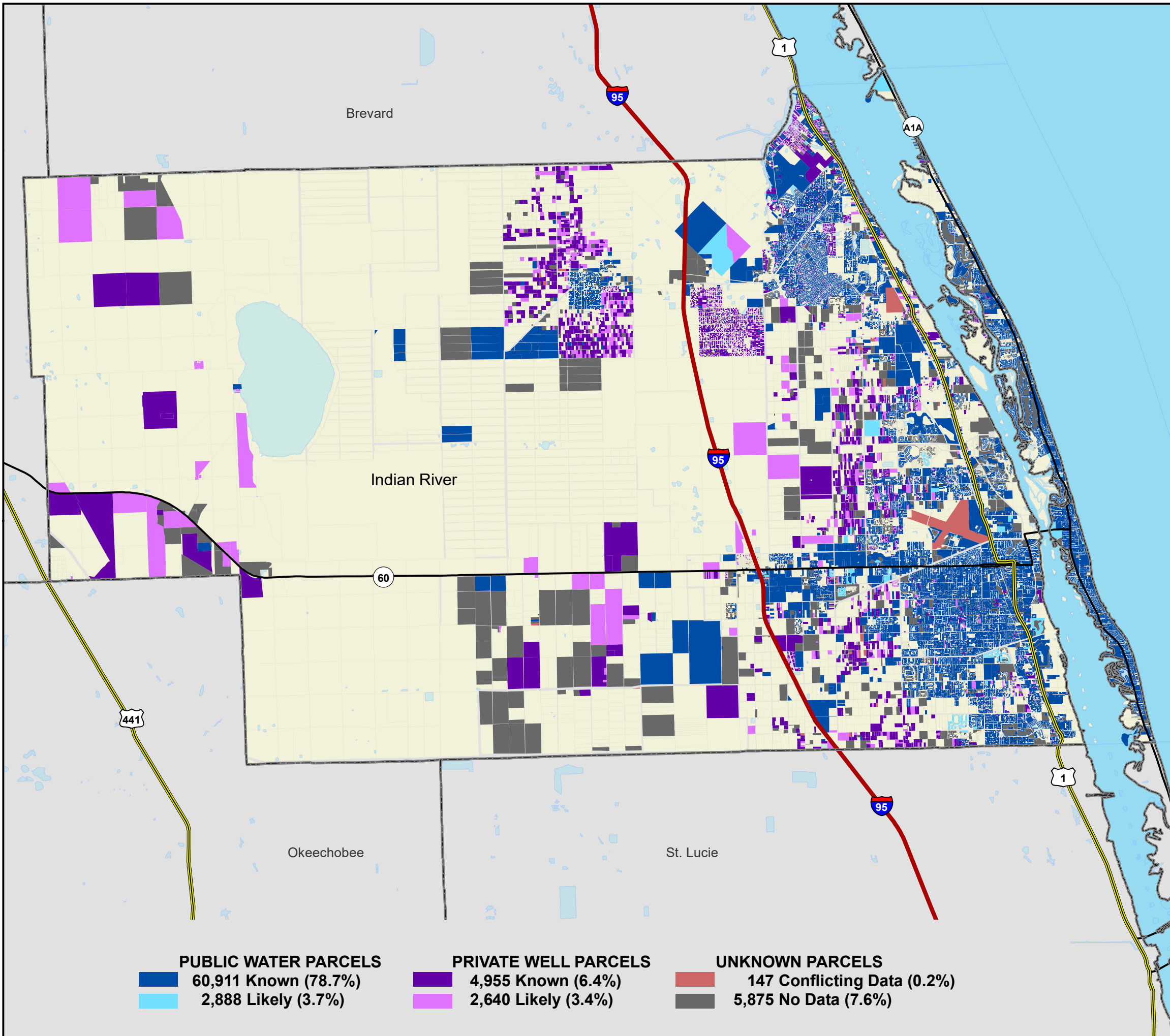


1:190,000  
Albers Equal Area NAD83 HARN

This map is based on sources of varied accuracy and scale provided by multiple organizations. FDOH assumes no liability for the use of this map and associated data.



23Mar2023



PUBLIC WATER PARCELS		PRIVATE WELL PARCELS		UNKNOWN PARCELS	
<span style="display: inline-block; width: 15px; height: 15px; background-color: #0070C0; border: 1px solid black;"></span>	60,911 Known (78.7%)	<span style="display: inline-block; width: 15px; height: 15px; background-color: #9933CC; border: 1px solid black;"></span>	4,955 Known (6.4%)	<span style="display: inline-block; width: 15px; height: 15px; background-color: #C0392B; border: 1px solid black;"></span>	147 Conflicting Data (0.2%)
<span style="display: inline-block; width: 15px; height: 15px; background-color: #00AEEF; border: 1px solid black;"></span>	2,888 Likely (3.7%)	<span style="display: inline-block; width: 15px; height: 15px; background-color: #E91E63; border: 1px solid black;"></span>	2,640 Likely (3.4%)	<span style="display: inline-block; width: 15px; height: 15px; background-color: #808080; border: 1px solid black;"></span>	5,875 No Data (7.6%)