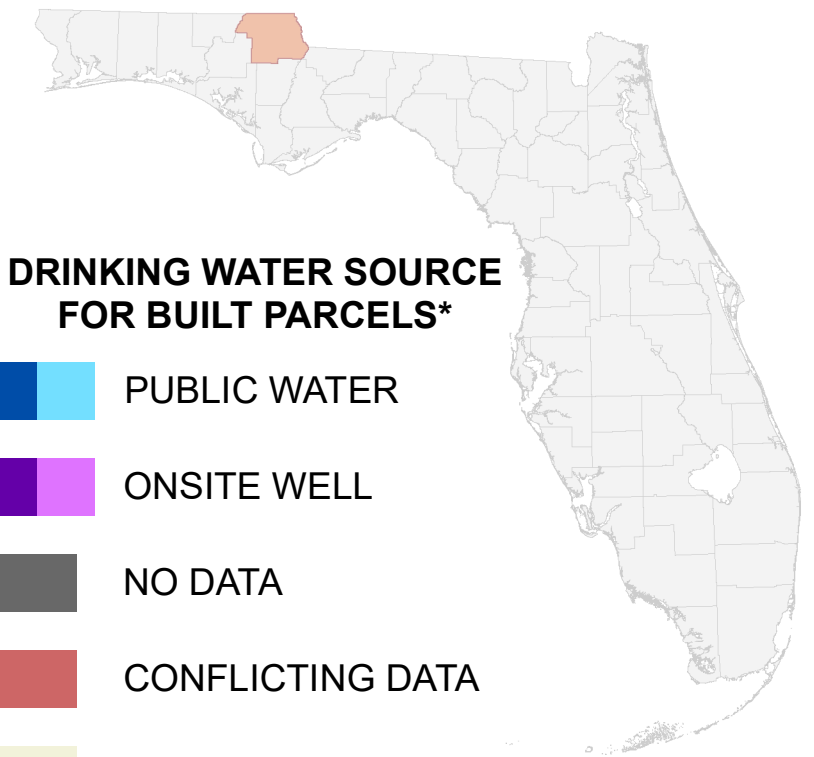


# Florida Water Management Inventory

## Jackson County Drinking Water 2021

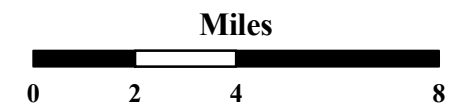


### DRINKING WATER SOURCE FOR BUILT PARCELS\*

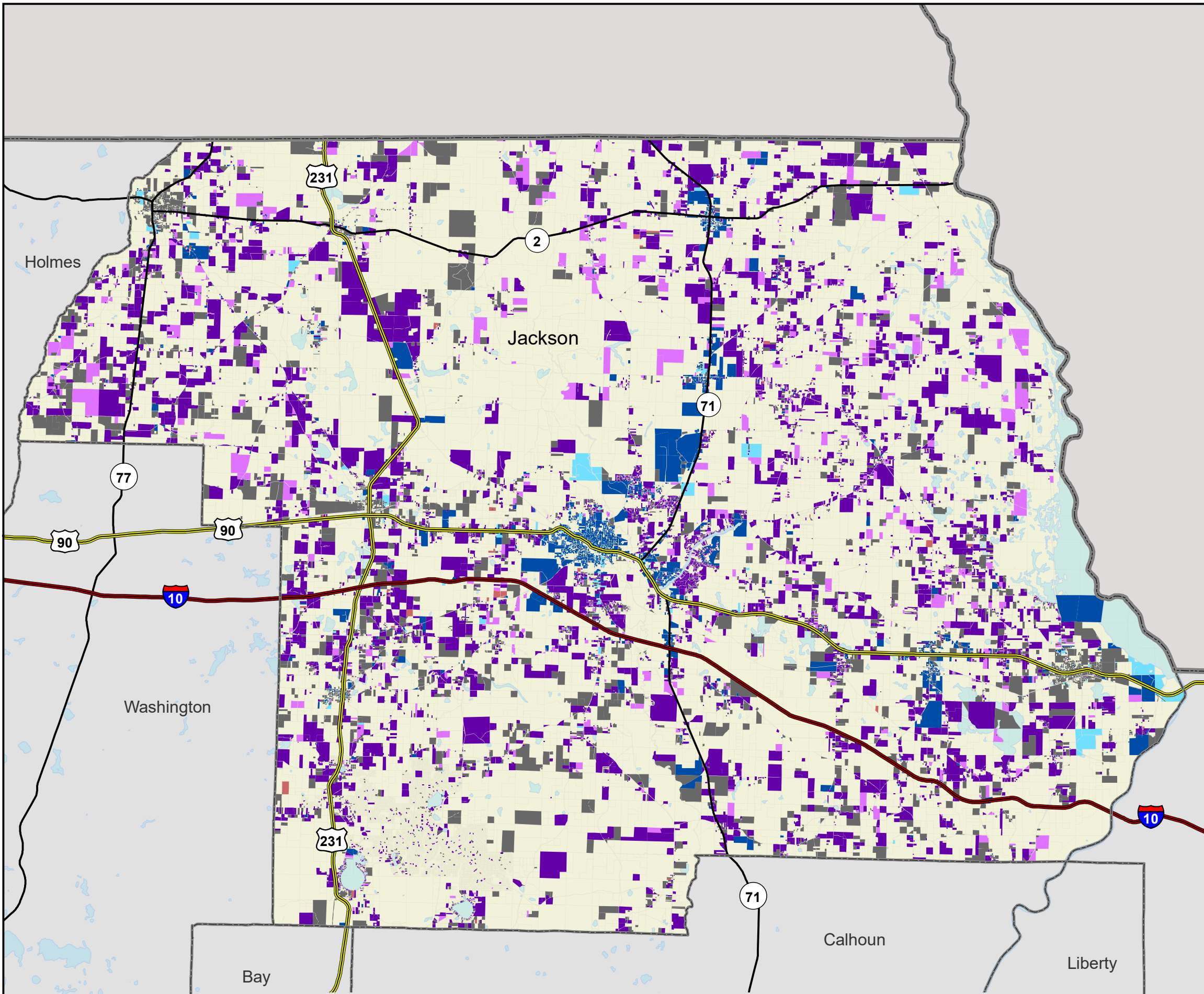
- PUBLIC WATER
- ONSITE WELL
- NO DATA
- CONFLICTING DATA
- NOT BUILT

Interstate  
 US Highway  
 State Road

\* Includes parcels with unknown Built status. Percentages do not include parcels where drinking water is not applicable.



1:240,000  
Albers Equal Area NAD83 HARN



PUBLIC WATER PARCELS		PRIVATE WELL PARCELS		UNKNOWN PARCELS	
<span style="display: inline-block; width: 15px; height: 15px; background-color: #0070C0; border: 1px solid black;"></span>	3,953 Known (22.2%)	<span style="display: inline-block; width: 15px; height: 15px; background-color: #800080; border: 1px solid black;"></span>	5,525 Known (31.0%)	<span style="display: inline-block; width: 15px; height: 15px; background-color: #C0392B; border: 1px solid black;"></span>	86 Conflicting Data (0.5%)
<span style="display: inline-block; width: 15px; height: 15px; background-color: #00BFFF; border: 1px solid black;"></span>	395 Likely (2.2%)	<span style="display: inline-block; width: 15px; height: 15px; background-color: #E91E63; border: 1px solid black;"></span>	1,239 Likely (6.9%)	<span style="display: inline-block; width: 15px; height: 15px; background-color: #666666; border: 1px solid black;"></span>	6,634 No Data (38.0%)

This map is based on sources of varied accuracy and scale provided by multiple organizations. FDOH assumes no liability for the use of this map and associated data.