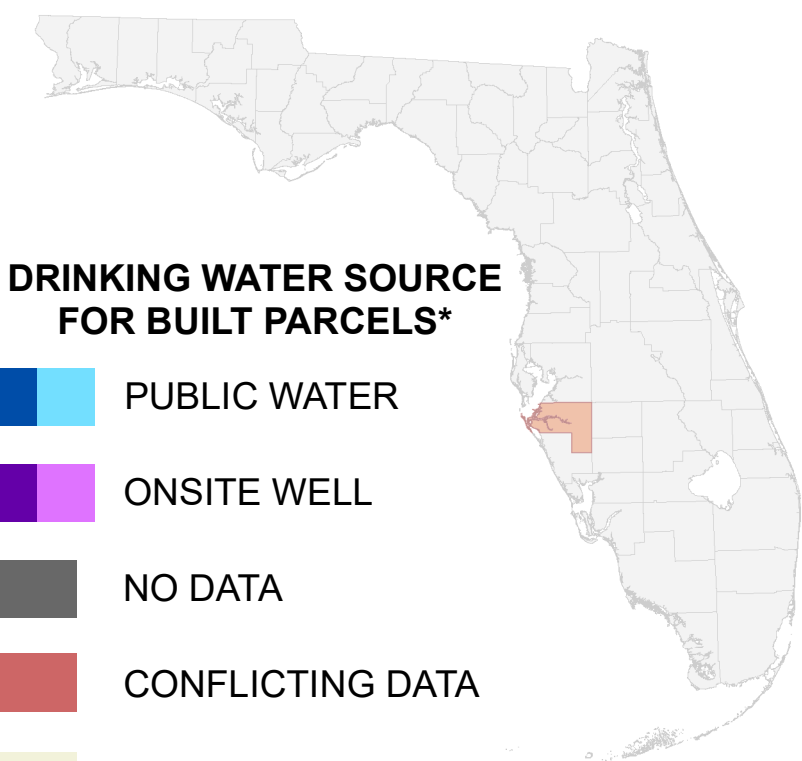
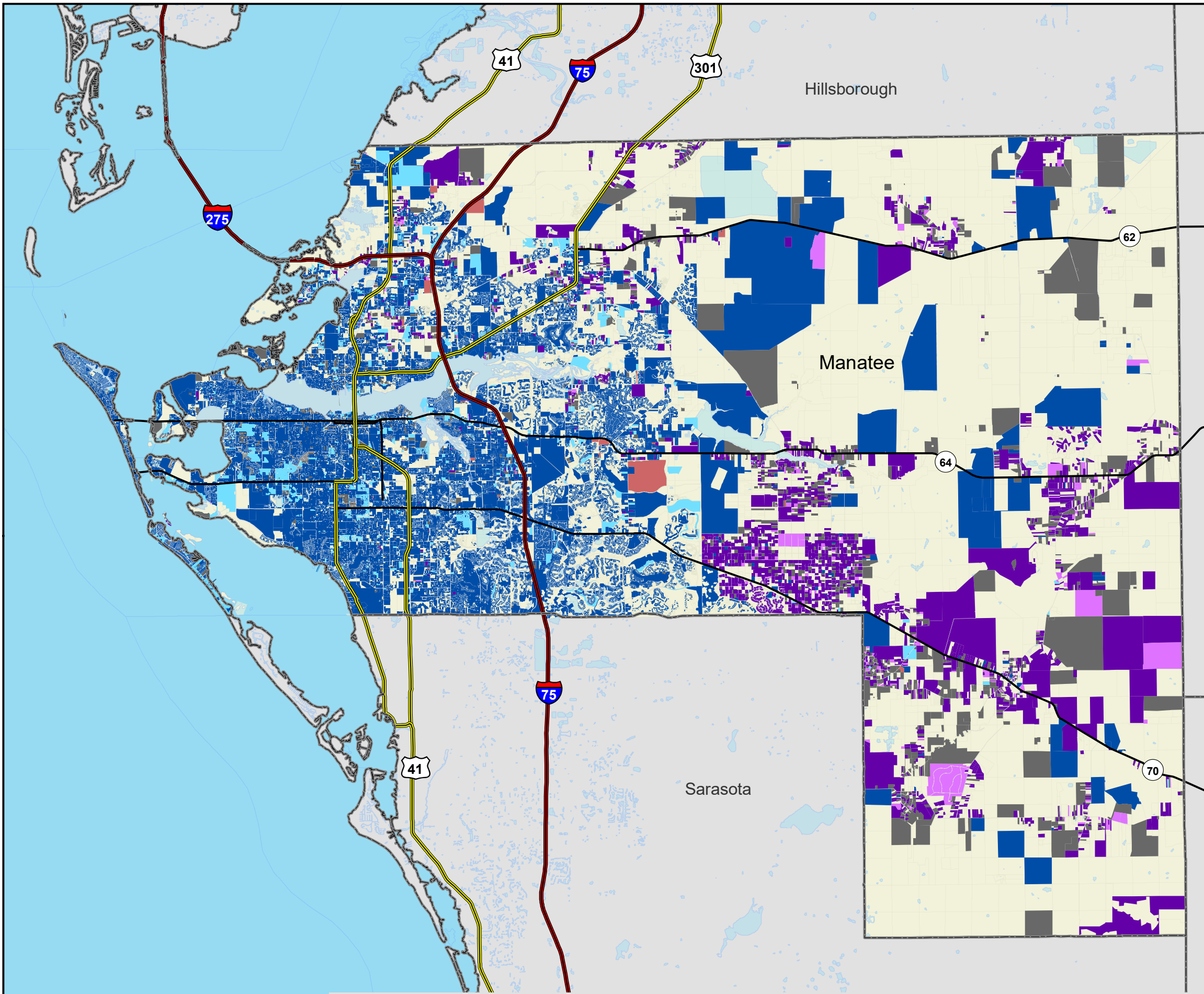


# Florida Water Management Inventory

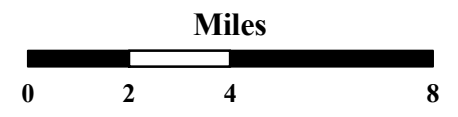
## Manatee County Drinking Water 2023



### DRINKING WATER SOURCE FOR BUILT PARCELS\*

- PUBLIC WATER
- ONSITE WELL
- NO DATA
- CONFLICTING DATA
- NOT BUILT

- Interstate
  - US Highway
  - State Road
- \* Includes parcels with unknown Built status. Percentages do not include parcels where drinking water is not applicable.



1:240,000  
Albers Equal Area NAD83 HARN

PUBLIC WATER PARCELS		PRIVATE WELL PARCELS		UNKNOWN PARCELS	
<span style="display: inline-block; width: 15px; height: 15px; background-color: #0070C0; border: 1px solid black;"></span>	137,113 Known (81.1%)	<span style="display: inline-block; width: 15px; height: 15px; background-color: #800080; border: 1px solid black;"></span>	2,691 Known (1.6%)	<span style="display: inline-block; width: 15px; height: 15px; background-color: #D9534F; border: 1px solid black;"></span>	42 Conflicting Data (0.0%)
<span style="display: inline-block; width: 15px; height: 15px; background-color: #ADD8E6; border: 1px solid black;"></span>	21,224 Likely (12.5%)	<span style="display: inline-block; width: 15px; height: 15px; background-color: #FF00FF; border: 1px solid black;"></span>	261 Likely (0.2%)	<span style="display: inline-block; width: 15px; height: 15px; background-color: #808080; border: 1px solid black;"></span>	7,827 No Data (4.6%)

This map is based on sources of varied accuracy and scale provided by multiple organizations. FDOH assumes no liability for the use of this map and associated data.