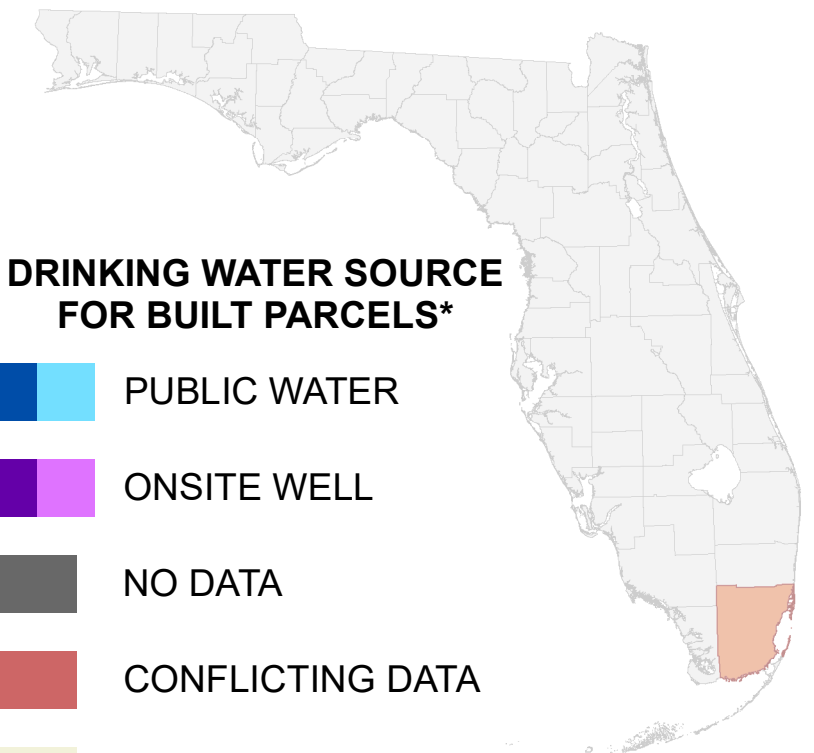


Florida Water Management Inventory

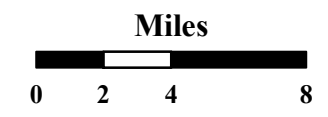
Miami-Dade County Drinking Water 2018



DRINKING WATER SOURCE FOR BUILT PARCELS*

- PUBLIC WATER
- ONSITE WELL
- NO DATA
- CONFLICTING DATA
- NOT BUILT

Interstate * Includes parcels with unknown Built status. Percentages do not include parcels where drinking water is not applicable.
 US Highway
 State Road

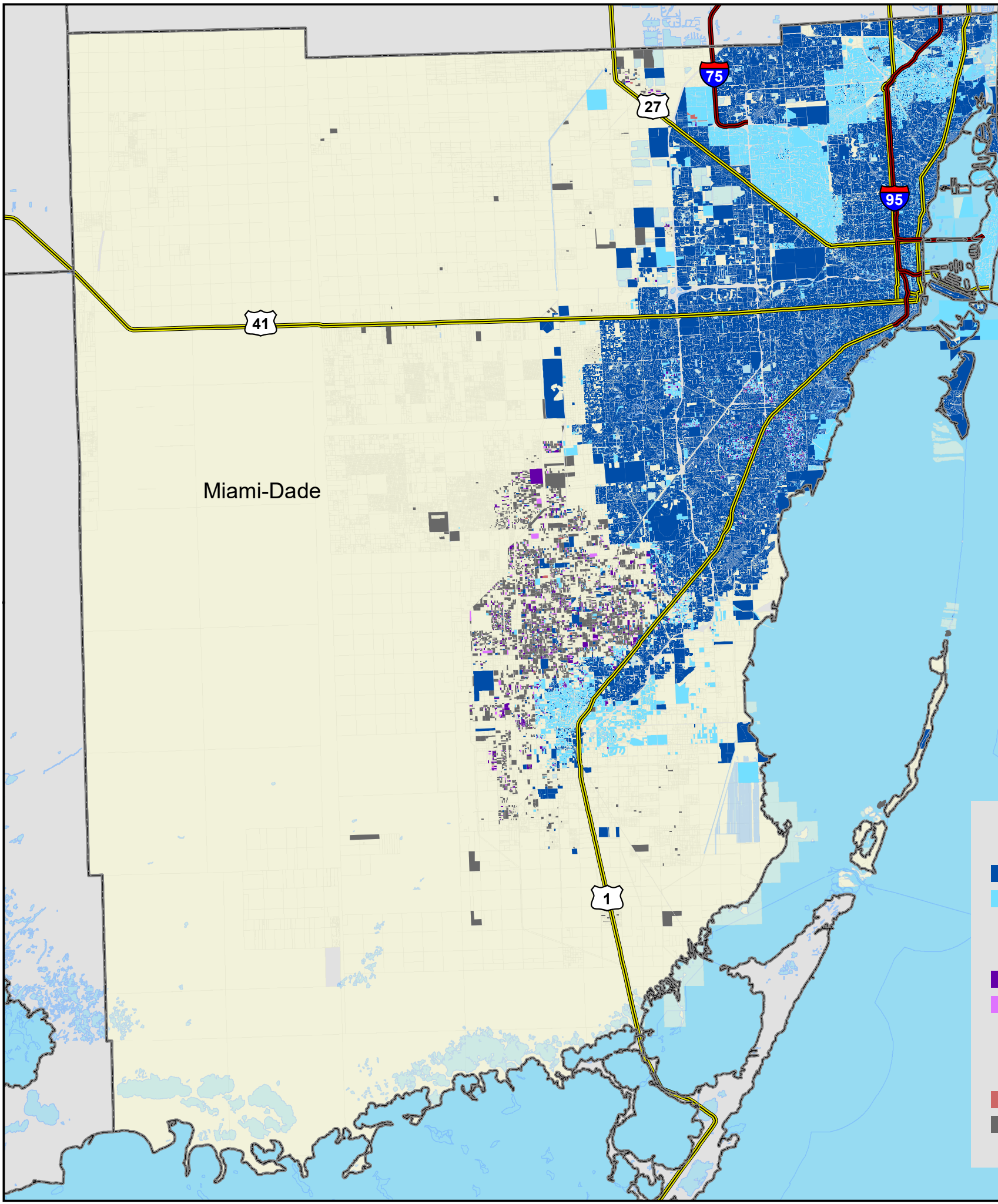


1:360,000
Albers Equal Area NAD83 HARN

This map is based on sources of varied accuracy and scale provided by multiple organizations. FDOH assumes no liability for the use of this map and associated data.



14May2018



PUBLIC WATER PARCELS	
	401,589 Known (77.5%)
	109,721 Likely (21.2%)
PRIVATE WELL PARCELS	
	1,637 Known (0.3%)
	429 Likely (0.1%)
UNKNOWN PARCELS	
	220 Conflicting Data (0.0%)
	4,679 No Data (0.9%)

Miami-Dade