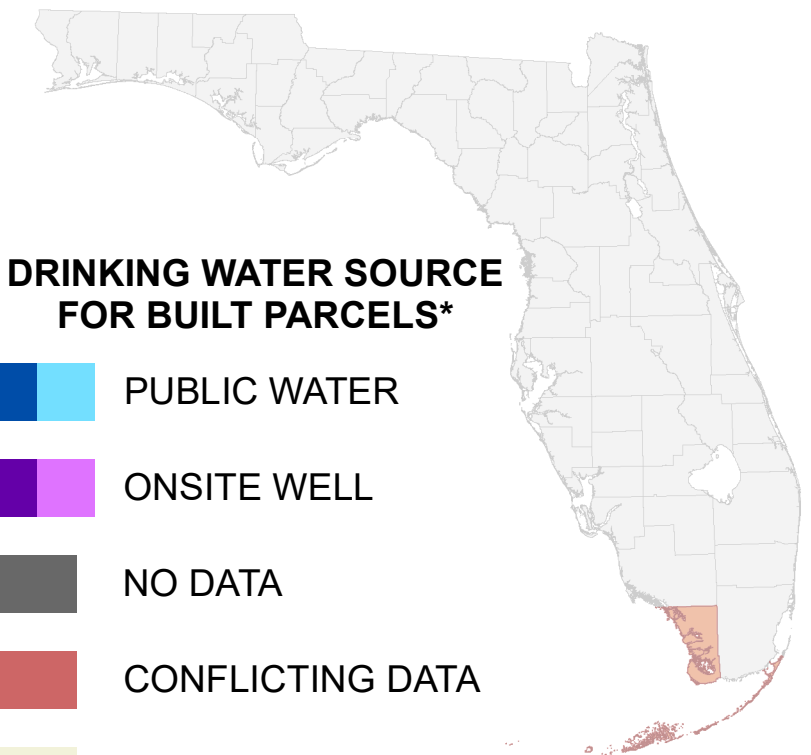
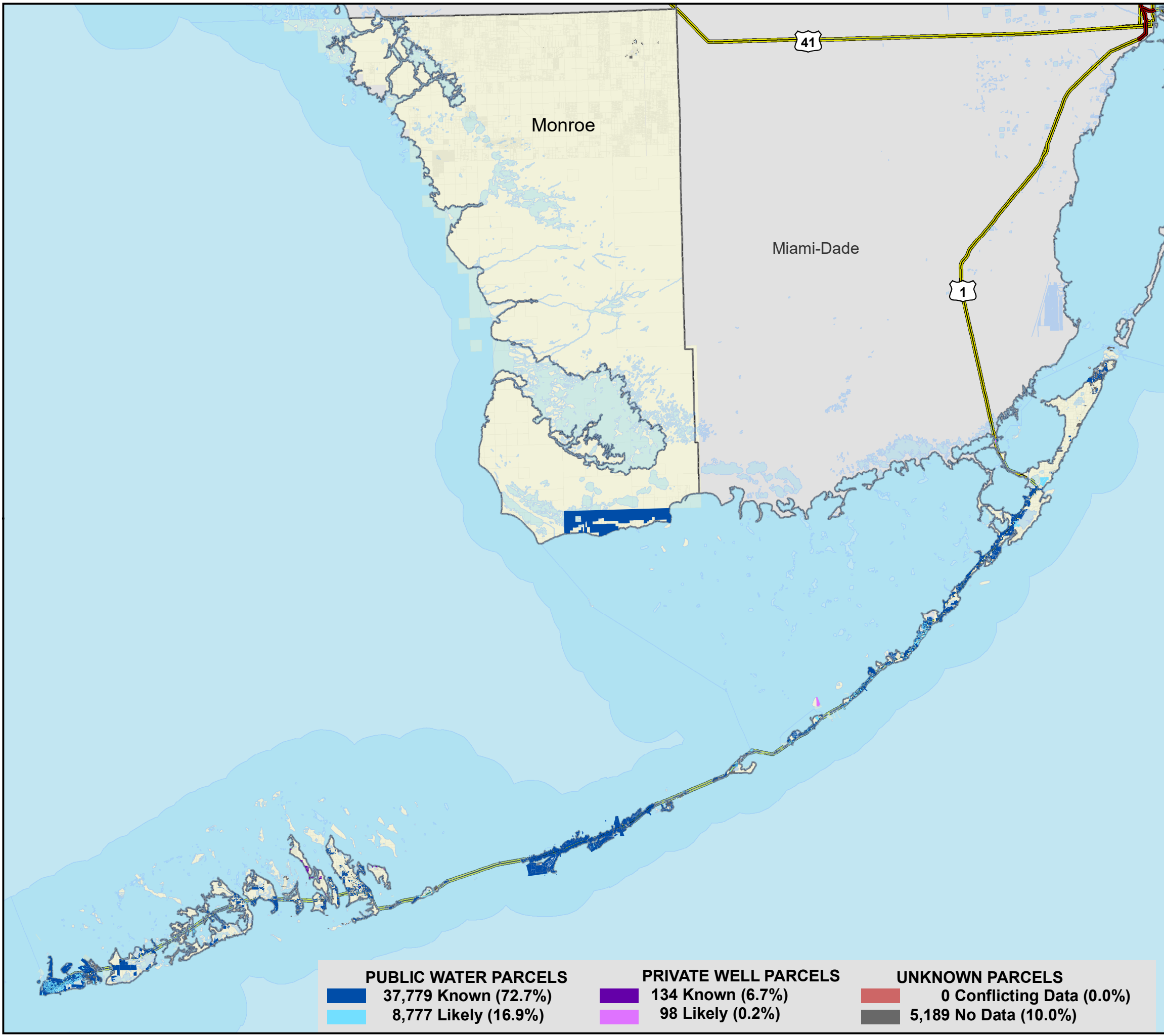


Florida Water Management Inventory

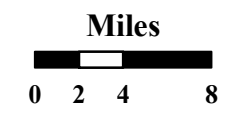
Monroe County Drinking Water 2018



DRINKING WATER SOURCE FOR BUILT PARCELS*

- PUBLIC WATER
- ONSITE WELL
- NO DATA
- CONFLICTING DATA
- NOT BUILT

- Interstate
 - US Highway
 - State Road
- * Includes parcels with unknown Built status. Percentages do not include parcels where drinking water is not applicable.



1:550,000
Albers Equal Area NAD83 HARN

PUBLIC WATER PARCELS		PRIVATE WELL PARCELS		UNKNOWN PARCELS	
	37,779 Known (72.7%)		134 Known (6.7%)		0 Conflicting Data (0.0%)
	8,777 Likely (16.9%)		98 Likely (0.2%)		5,189 No Data (10.0%)

This map is based on sources of varied accuracy and scale provided by multiple organizations. FDOH assumes no liability for the use of this map and associated data.

