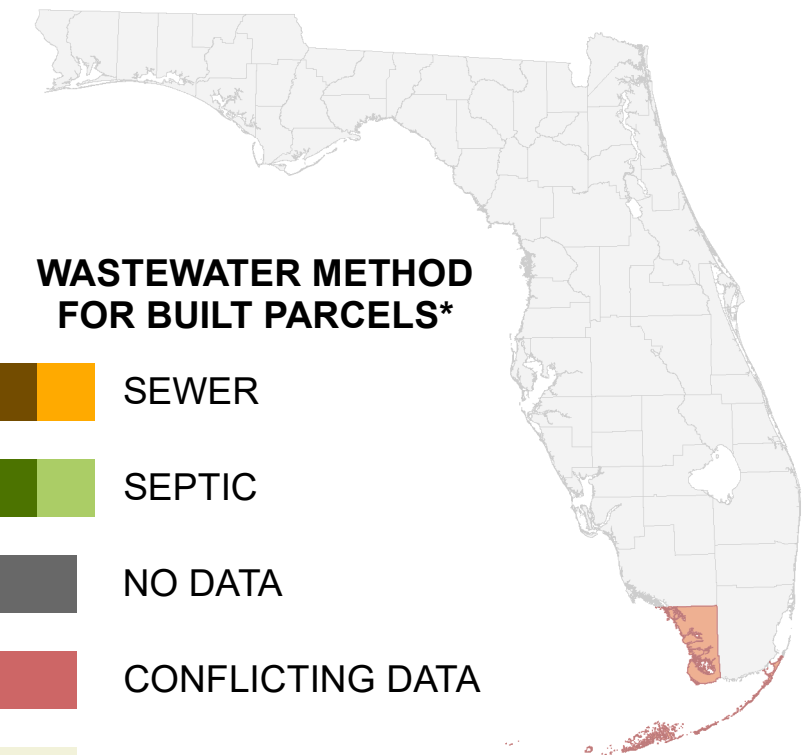
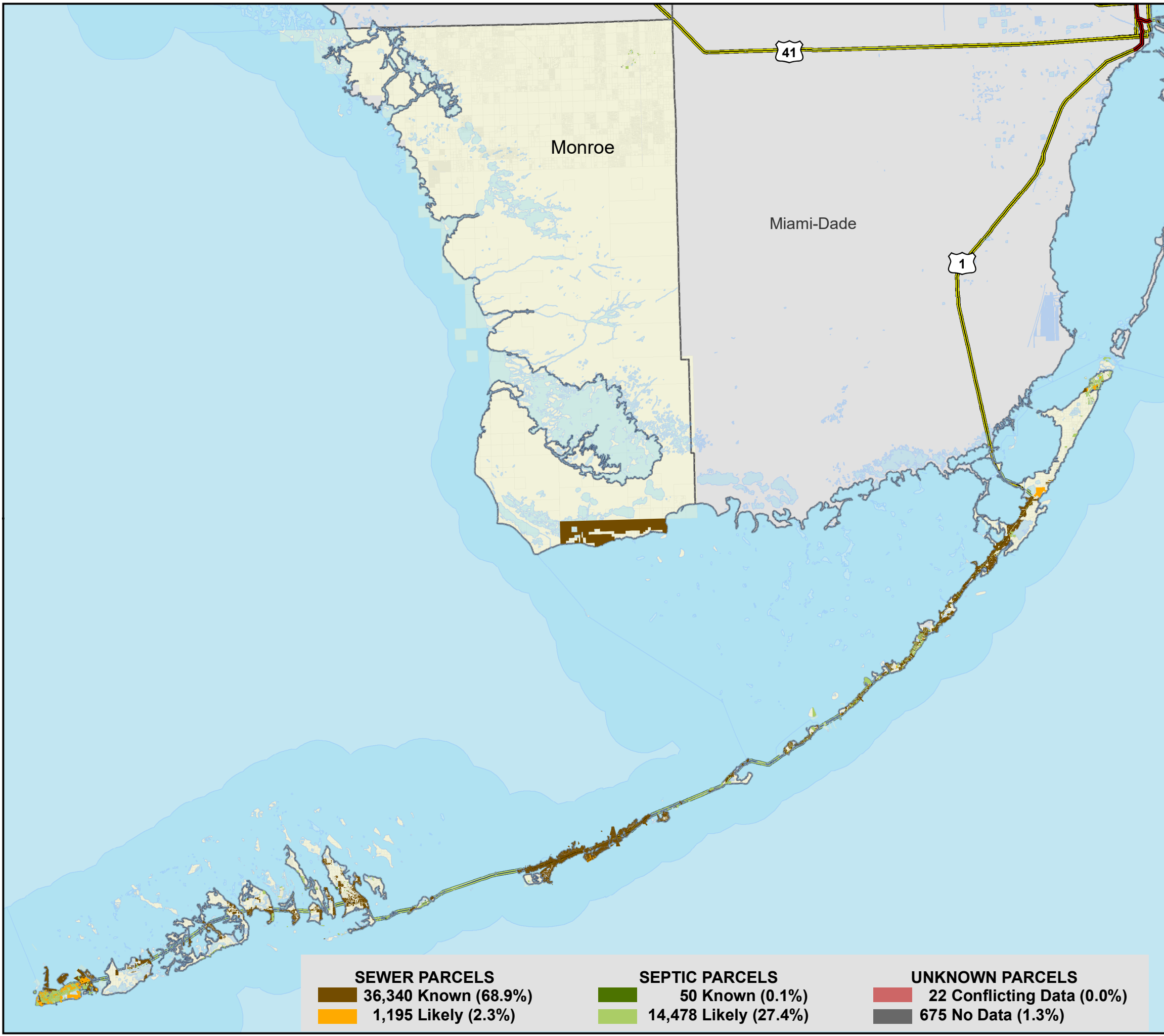


Florida Water Management Inventory

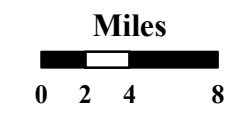
Monroe County Wastewater 2018



WASTEWATER METHOD FOR BUILT PARCELS*

- SEWER
- SEPTIC
- NO DATA
- CONFLICTING DATA
- NOT BUILT

- Interstate
 - US Highway
 - State Road
- * Includes parcels with unknown Built status. Percentages do not include parcels where wastewater is not applicable.



1:550,000
Albers Equal Area NAD83 HARN

SEWER PARCELS		SEPTIC PARCELS		UNKNOWN PARCELS	
	36,340 Known (68.9%)		50 Known (0.1%)		22 Conflicting Data (0.0%)
	1,195 Likely (2.3%)		14,478 Likely (27.4%)		675 No Data (1.3%)

This map is based on sources of varied accuracy and scale provided by multiple organizations. FDOH assumes no liability for the use of this map and associated data.

