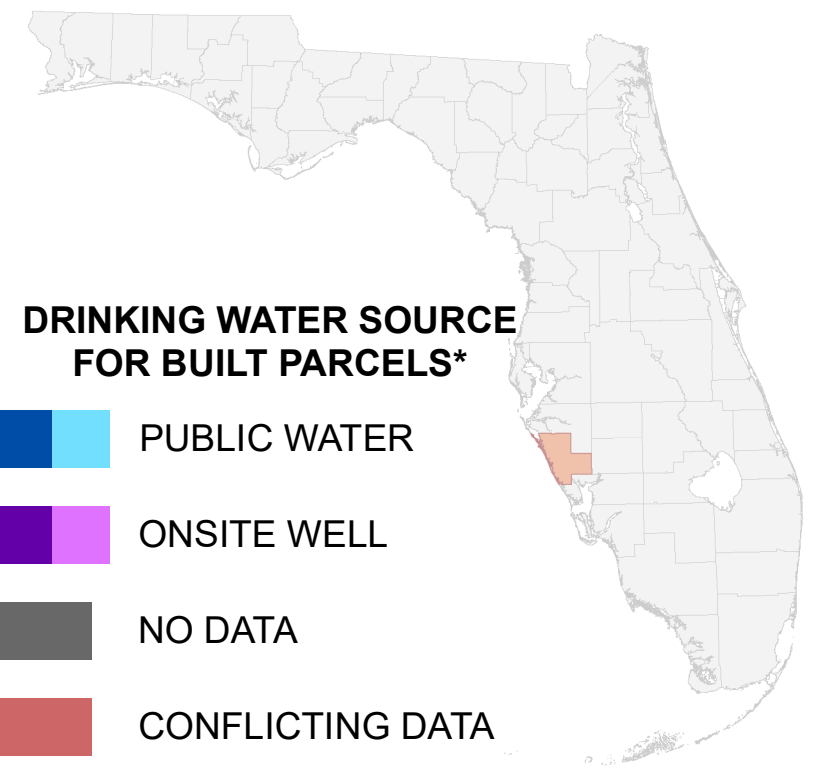
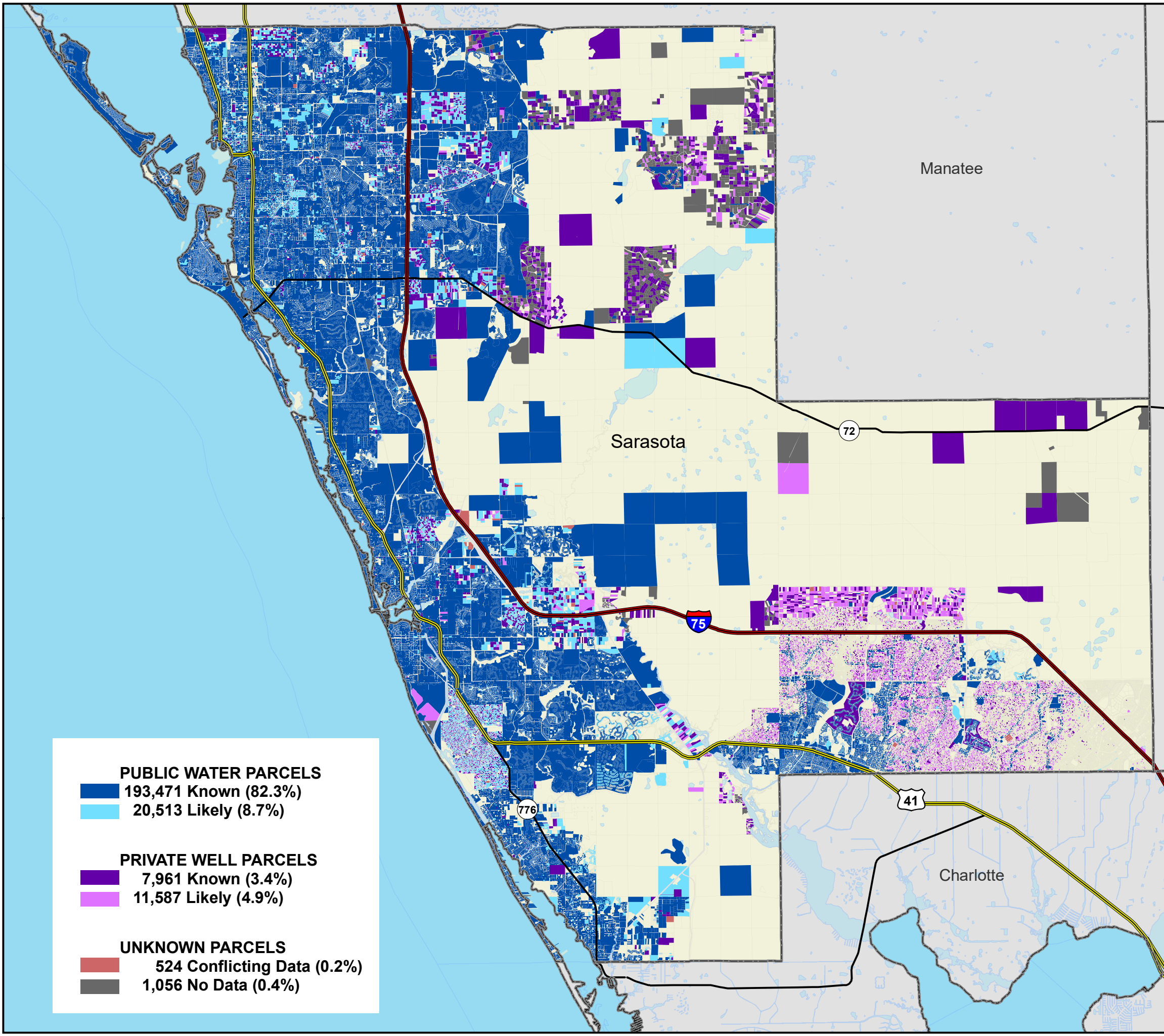


Florida Water Management Inventory

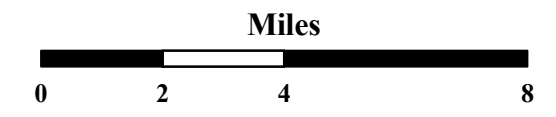
Sarasota County Drinking Water 2023



DRINKING WATER SOURCE FOR BUILT PARCELS*

- PUBLIC WATER
- ONSITE WELL
- NO DATA
- CONFLICTING DATA
- NOT BUILT

- Interstate
 - US Highway
 - State Road
- * Includes parcels with unknown Built status. Percentages do not include parcels where drinking water is not applicable.



1:200,000
Albers Equal Area NAD83 HARN

PUBLIC WATER PARCELS	
	193,471 Known (82.3%)
	20,513 Likely (8.7%)
PRIVATE WELL PARCELS	
	7,961 Known (3.4%)
	11,587 Likely (4.9%)
UNKNOWN PARCELS	
	524 Conflicting Data (0.2%)
	1,056 No Data (0.4%)

This map is based on sources of varied accuracy and scale provided by multiple organizations. FDOH assumes no liability for the use of this map and associated data.

