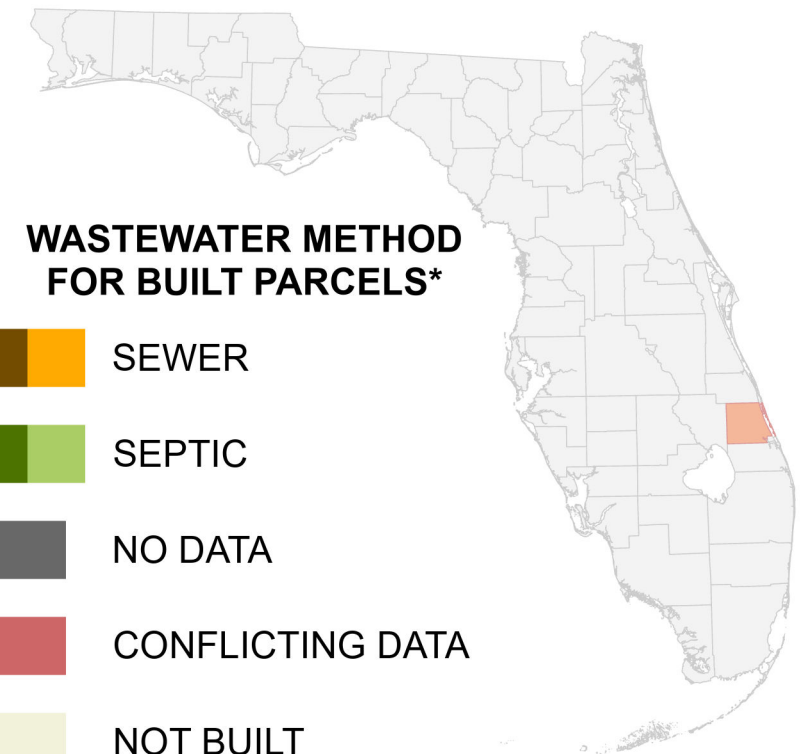


Florida Water Management Inventory

St. Lucie County Wastewater 2024

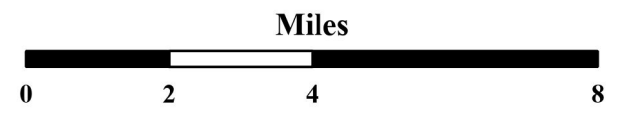


WASTEWATER METHOD FOR BUILT PARCELS*

- SEWER
- SEPTIC
- NO DATA
- CONFLICTING DATA
- NOT BUILT

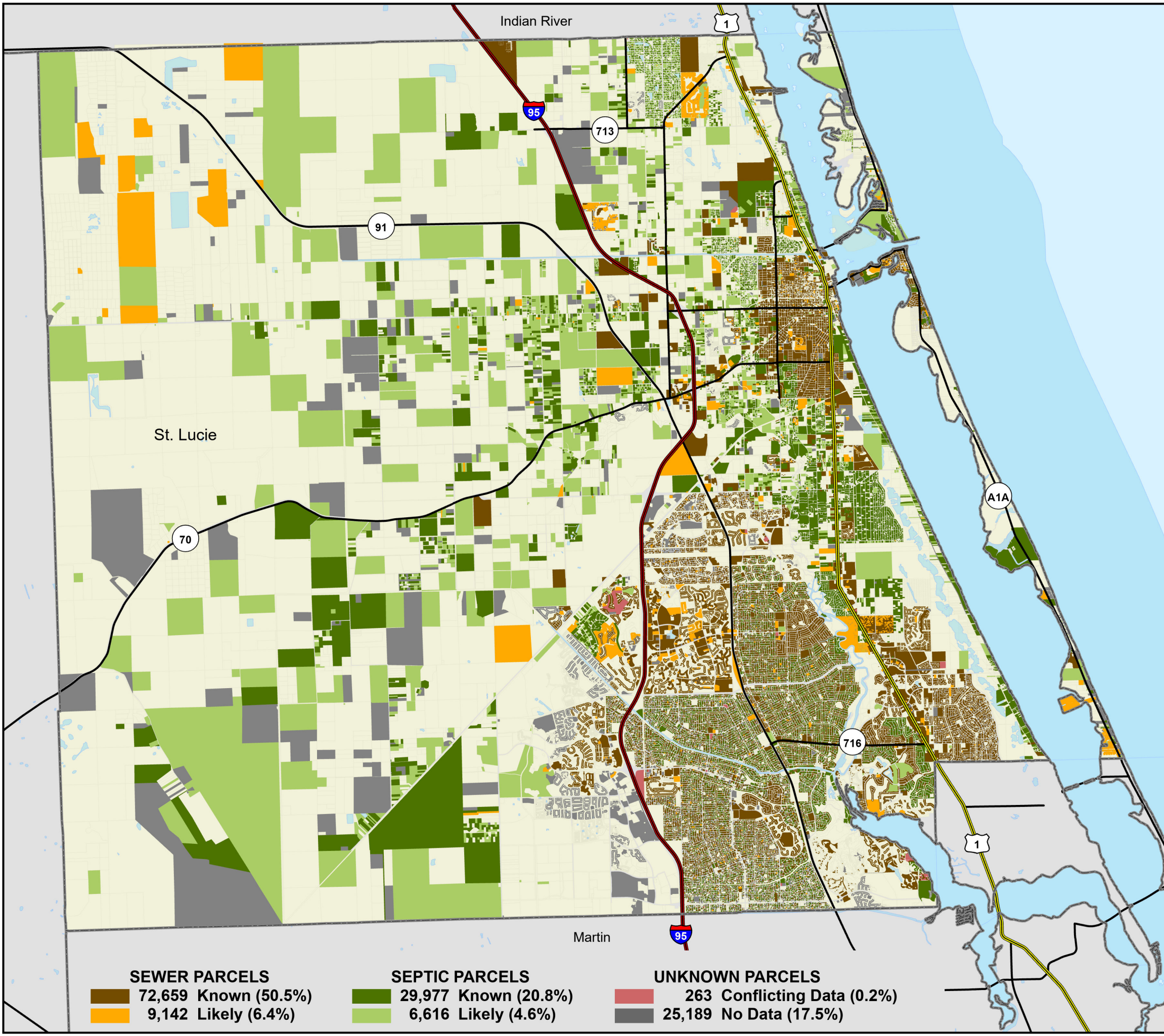
* Includes parcels with unknown Built status. Percentages do not include parcels where wastewater is not applicable.

- Interstate
- US Highway
- State Road



1:170,000
Albers Equal Area NAD83 HARN

This map is based on sources of varied accuracy and scale provided by multiple organizations. FDOH assumes no liability for the use of this map and associated data. 16May2024



<p>SEWER PARCELS</p> <ul style="list-style-type: none"> 72,659 Known (50.5%) 9,142 Likely (6.4%) 	<p>SEPTIC PARCELS</p> <ul style="list-style-type: none"> 29,977 Known (20.8%) 6,616 Likely (4.6%) 	<p>UNKNOWN PARCELS</p> <ul style="list-style-type: none"> 263 Conflicting Data (0.2%) 25,189 No Data (17.5%)
---	--	---