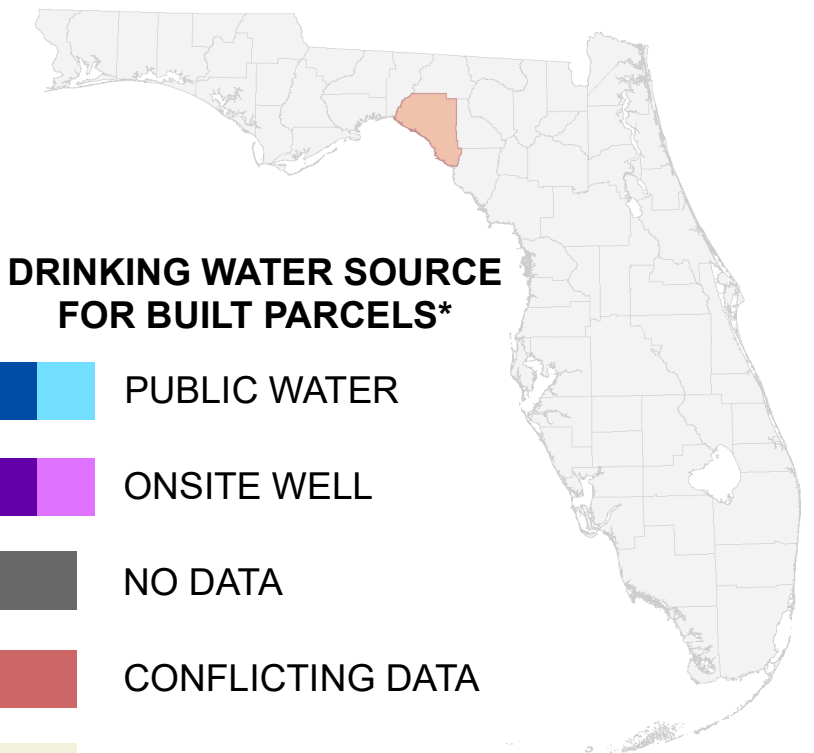


# Florida Water Management Inventory

## Taylor County Drinking Water 2022

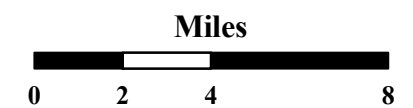


### DRINKING WATER SOURCE FOR BUILT PARCELS\*

- PUBLIC WATER
- ONSITE WELL
- NO DATA
- CONFLICTING DATA
- NOT BUILT

\* Includes parcels with unknown Built status. Percentages do not include parcels where drinking water is not applicable.

- Interstate
- US Highway
- State Road

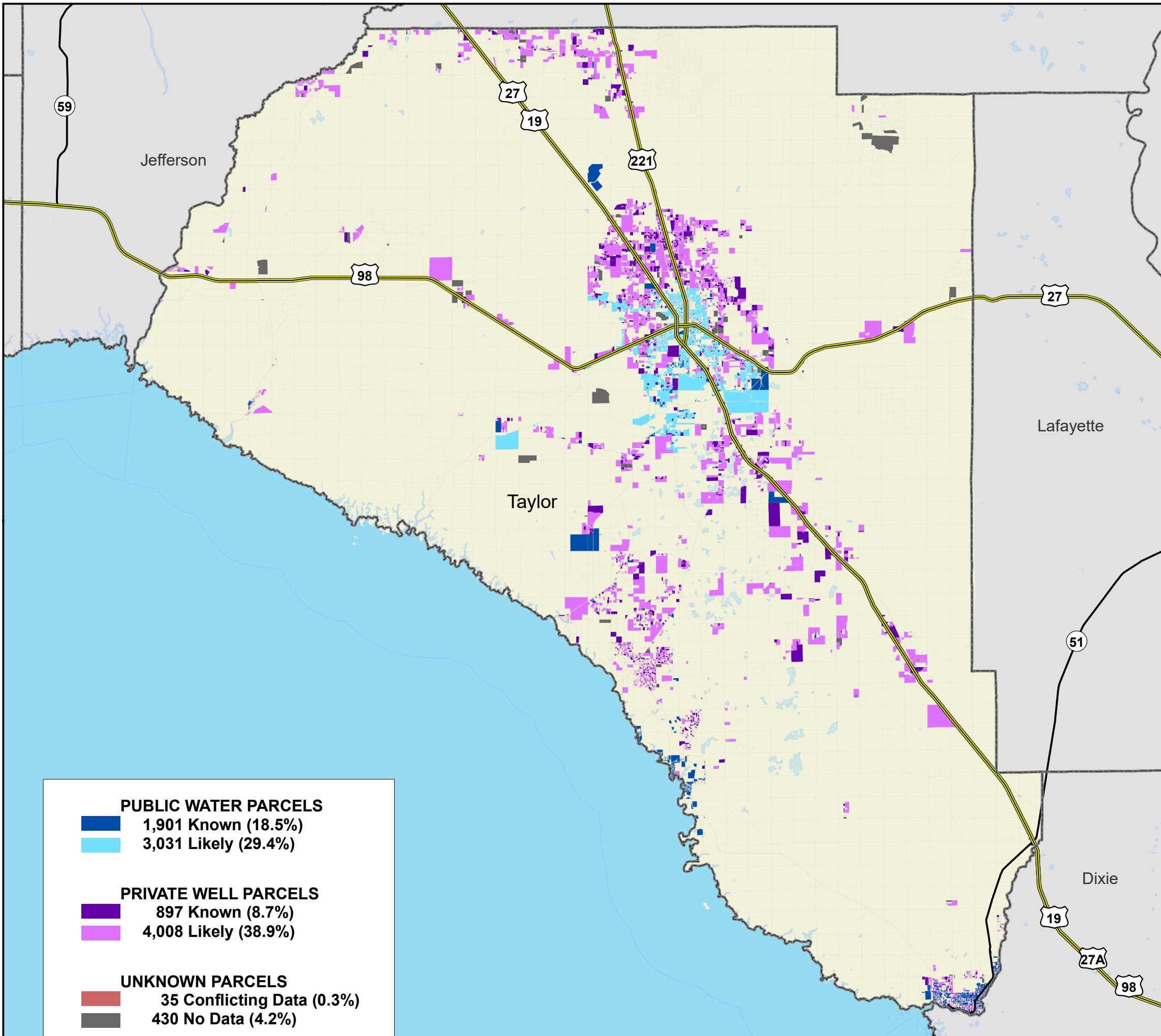


1:275,000  
Albers Equal Area NAD83 HARN

This map is based on sources of varied accuracy and scale provided by multiple organizations. FDOH assumes no liability for the use of this map and associated data.



02Feb2022



PUBLIC WATER PARCELS	
<span style="display: inline-block; width: 15px; height: 15px; background-color: #0070C0; border: 1px solid black;"></span>	1,901 Known (18.5%)
<span style="display: inline-block; width: 15px; height: 15px; background-color: #9932CC; border: 1px solid black;"></span>	3,031 Likely (29.4%)
PRIVATE WELL PARCELS	
<span style="display: inline-block; width: 15px; height: 15px; background-color: #9932CC; border: 1px solid black;"></span>	897 Known (8.7%)
<span style="display: inline-block; width: 15px; height: 15px; background-color: #9932CC; border: 1px solid black;"></span>	4,008 Likely (38.9%)
UNKNOWN PARCELS	
<span style="display: inline-block; width: 15px; height: 15px; background-color: #C00000; border: 1px solid black;"></span>	35 Conflicting Data (0.3%)
<span style="display: inline-block; width: 15px; height: 15px; background-color: #666666; border: 1px solid black;"></span>	430 No Data (4.2%)