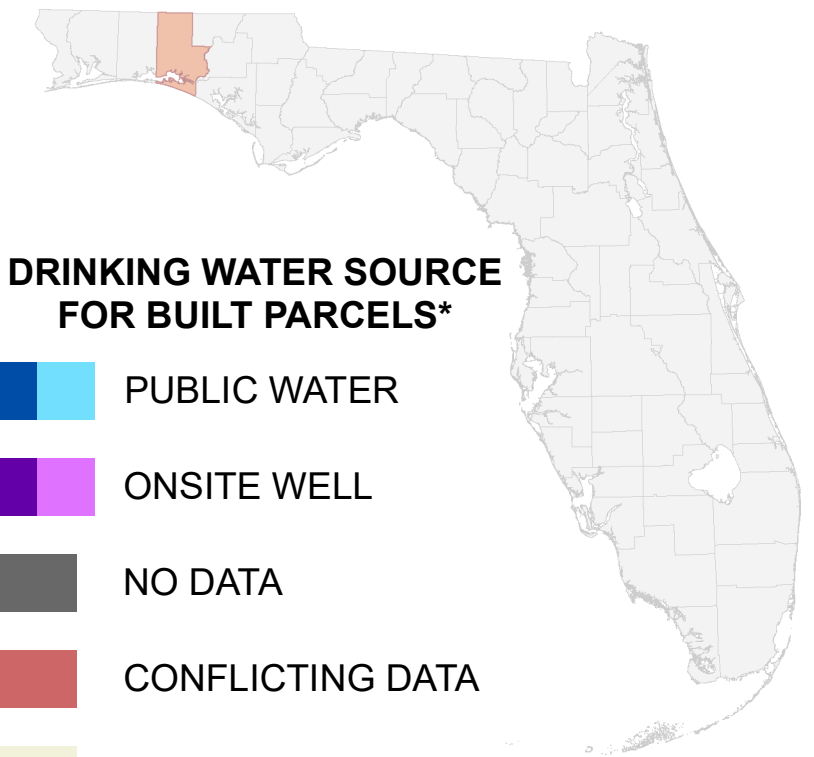
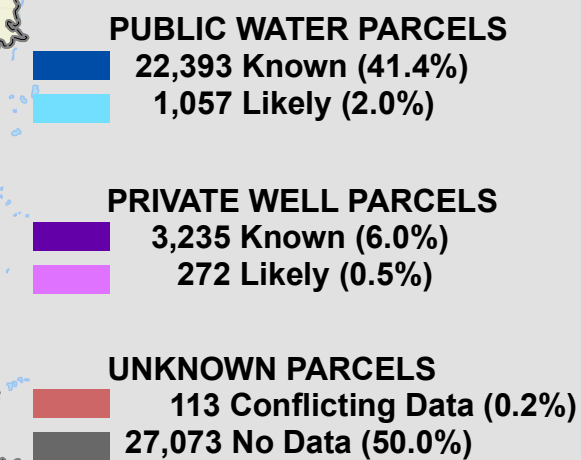


# Florida Water Management Inventory

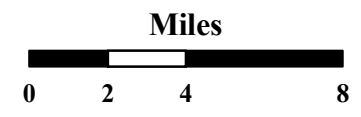
## Walton County 2021



### DRINKING WATER SOURCE FOR BUILT PARCELS\*



\* Includes parcels with unknown Built status. Percentages do not include parcels where drinking water is not applicable.



1:310,000  
Albers Equal Area NAD83 HARN

This map is based on sources of varied accuracy and scale provided by multiple organizations. FDOH assumes no liability for the use of this map and associated data.



05Oct2021

