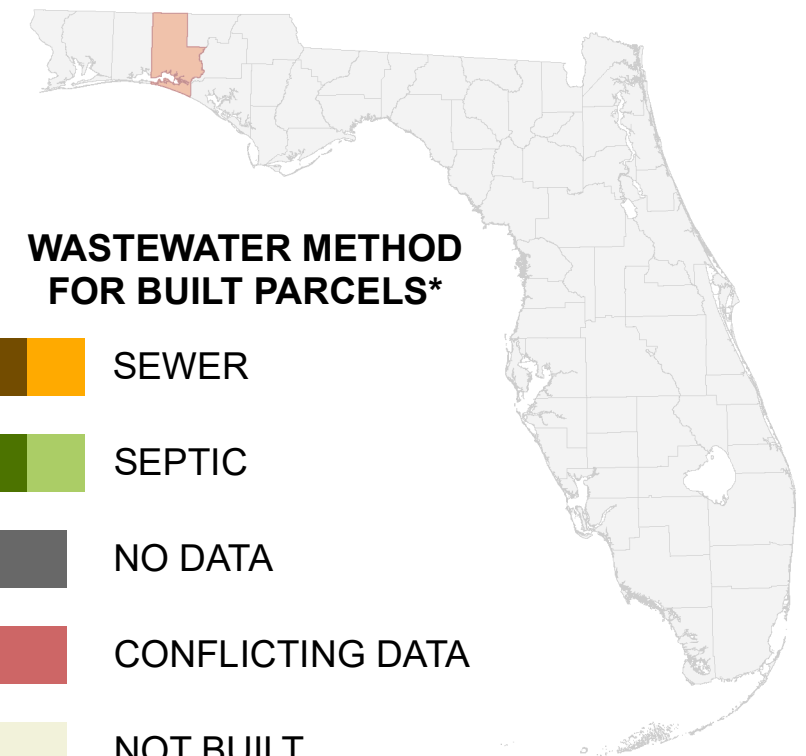








# Florida Water Management Inventory

## Walton County Wastewater 2021






### WASTEWATER METHOD FOR BUILT PARCELS\*



<b>SEWER PARCELS</b>	
	18,332 Known (34.0%)
	432 Likely (0.8%)
<b>SEPTIC PARCELS</b>	
	3,336 Known (6.2%)
	17,153 Likely (31.8%)
<b>UNKNOWN PARCELS</b>	
	9 Conflicting Data (0%)
	14,715 No Data (15.5%)

\* Includes parcels with unknown Built status. Percentages do not include parcels where wastewater is not applicable.

-  Interstate
-  US Highway
-  State Road



1:310,000  
Albers Equal Area NAD83 HARN

This map is based on sources of varied accuracy and scale provided by multiple organizations. FDOH assumes no liability for the use of this map and associated data.



05Oct2021

