Florida Water Management Inventory

Union County Wastewater 2016

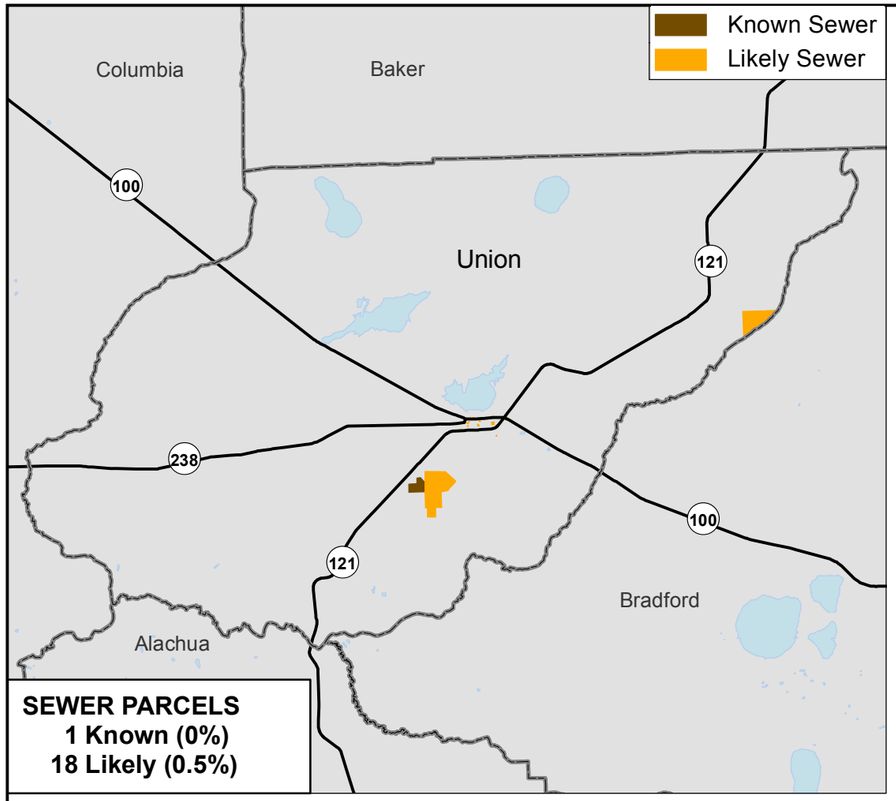

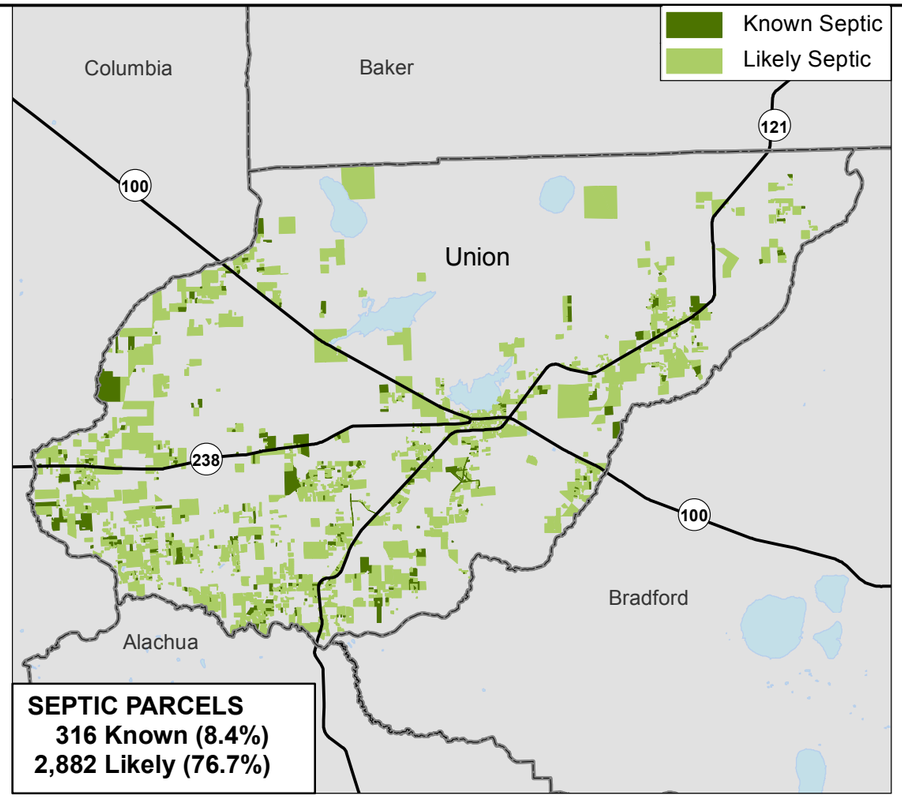

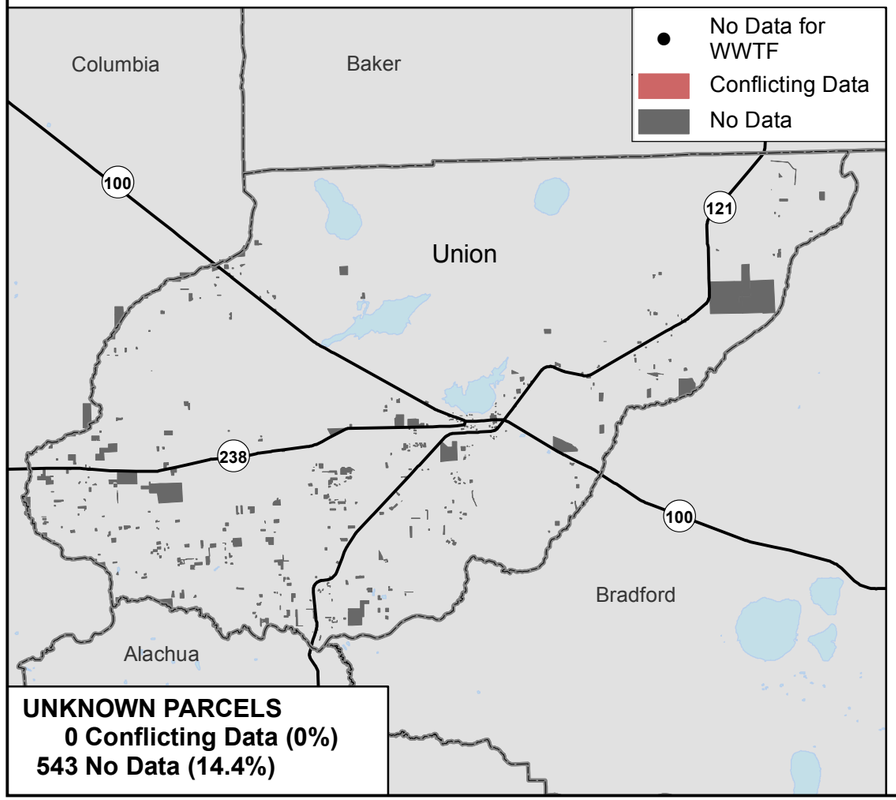

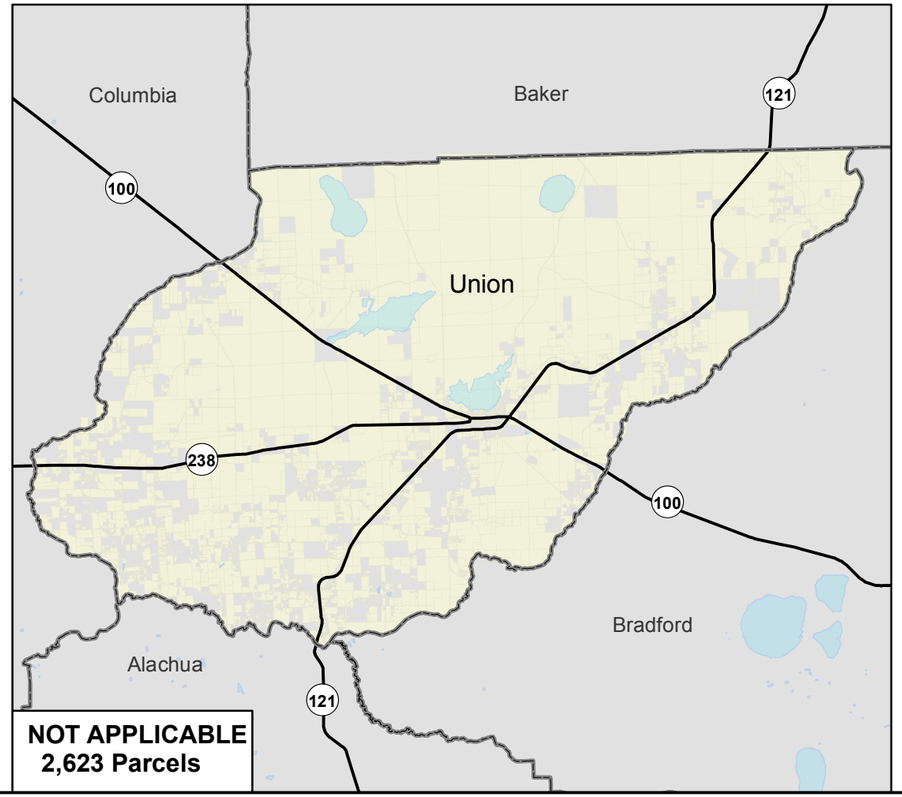

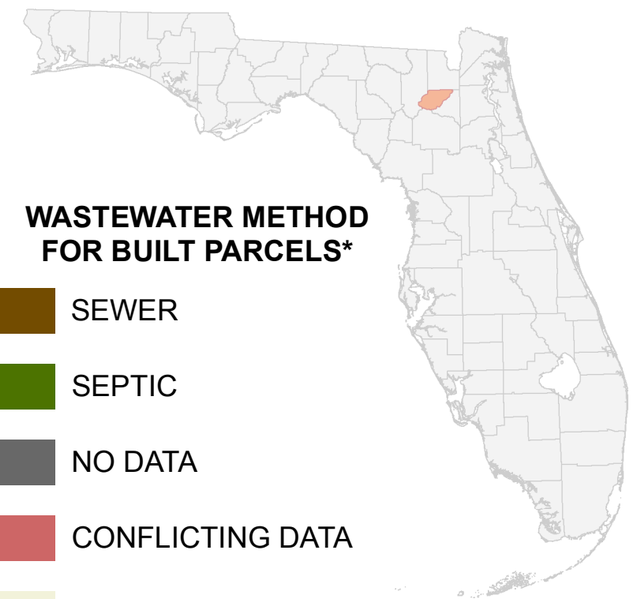

WASTEWATER METHOD FOR BUILT PARCELS*

- SEWER
- SEPTIC
- NO DATA
- CONFLICTING DATA
- NOT BUILT

- Interstate
- US Highway
- State Road

* Includes parcels with unknown Built status. Percentages do not include parcels where wastewater is not applicable.

N W E S

Miles

0 2.5 5 10

1:300,000

Albers Equal Area NAD83 HARN

Florida HEALTH

This map is based on sources of varied accuracy and scale provided by multiple organizations. FDOH assumes no liability for the use of this map and associated data.

01Apr2016