Florida Water Management Inventory

Jackson County Drinking Water 2018

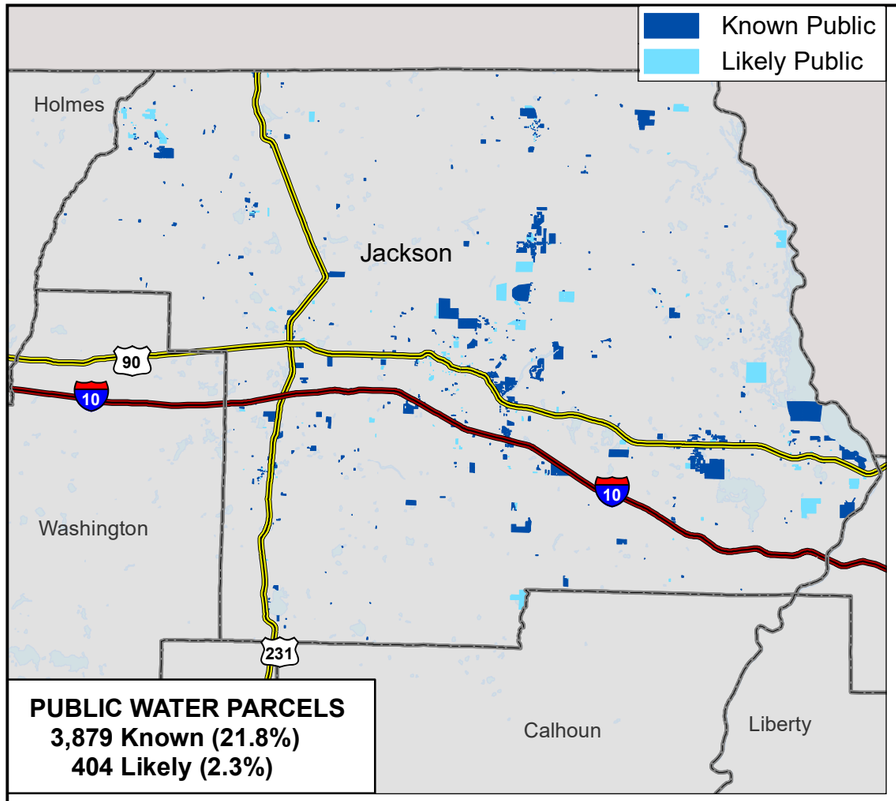

PUBLIC WATER PARCELS
3,879 Known (21.8%)
404 Likely (2.3%)

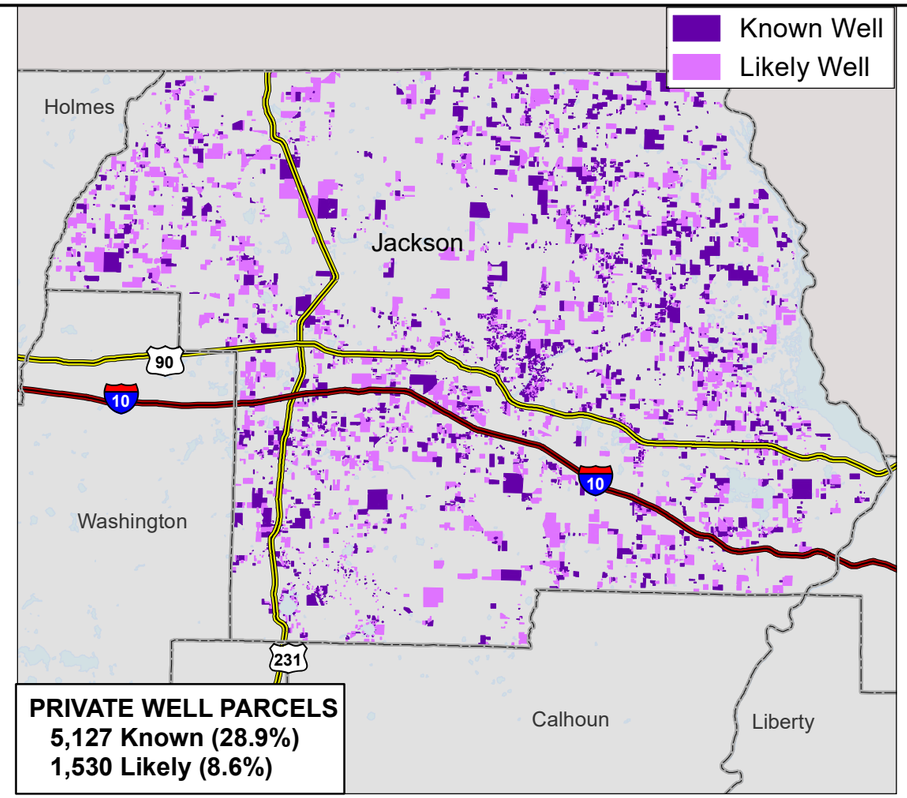

PRIVATE WELL PARCELS
5,127 Known (28.9%)
1,530 Likely (8.6%)

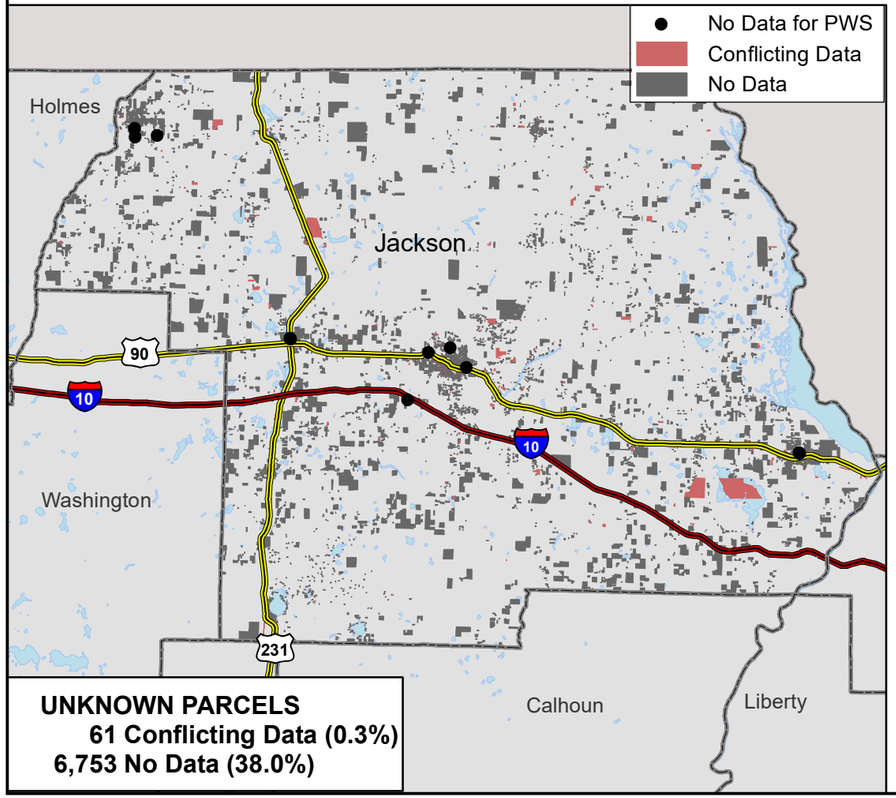

UNKNOWN PARCELS
61 Conflicting Data (0.3%)
6,753 No Data (38.0%)

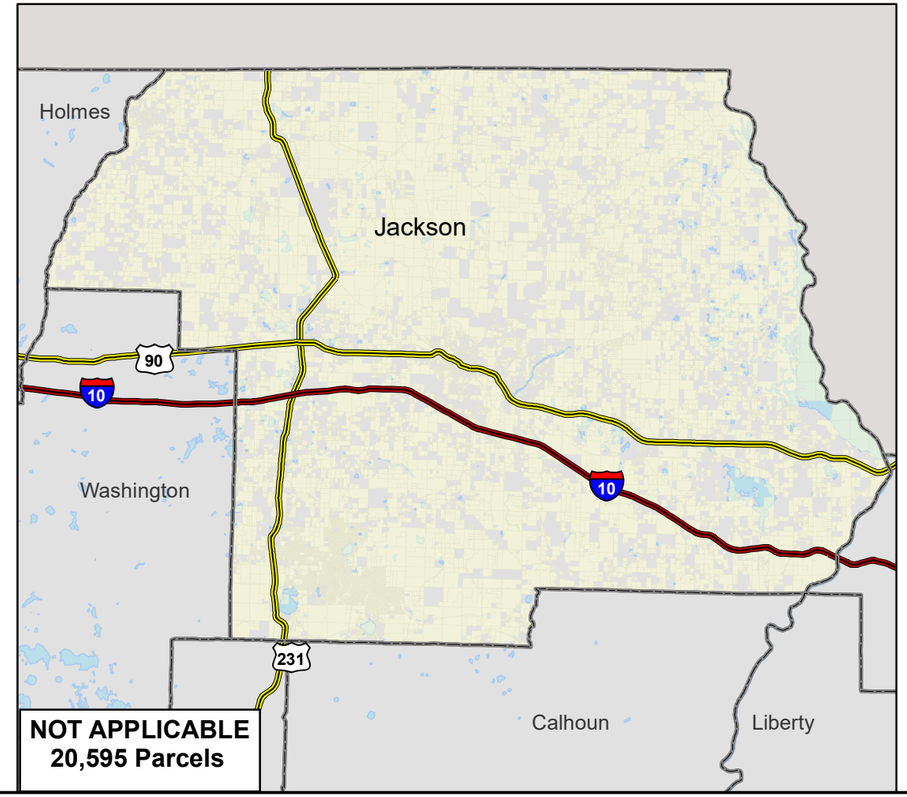

NOT APPLICABLE
20,595 Parcels

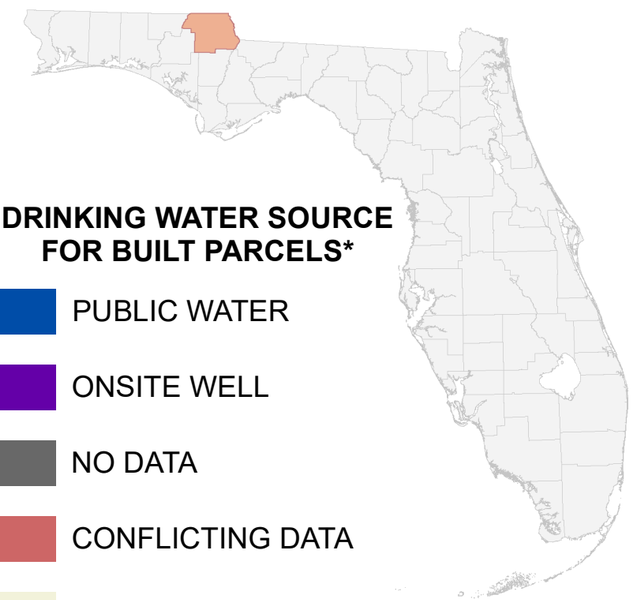

DRINKING WATER SOURCE FOR BUILT PARCELS*

- PUBLIC WATER
- ONSITE WELL
- NO DATA
- CONFLICTING DATA
- NOT BUILT

- Interstate
- US Highway
- State Road

* Includes parcels with unknown Built status. Percentages do not include parcels where drinking water is not applicable.

N W E S

Miles

0 5 10 20

1:500,000
Albers Equal Area NAD83 HARN

Florida HEALTH

This map is based on sources of varied accuracy and scale provided by multiple organizations. FDOH assumes no liability for the use of this map and associated data.

24May2018