Florida Water Management Inventory

St. Lucie County Drinking Water 2017

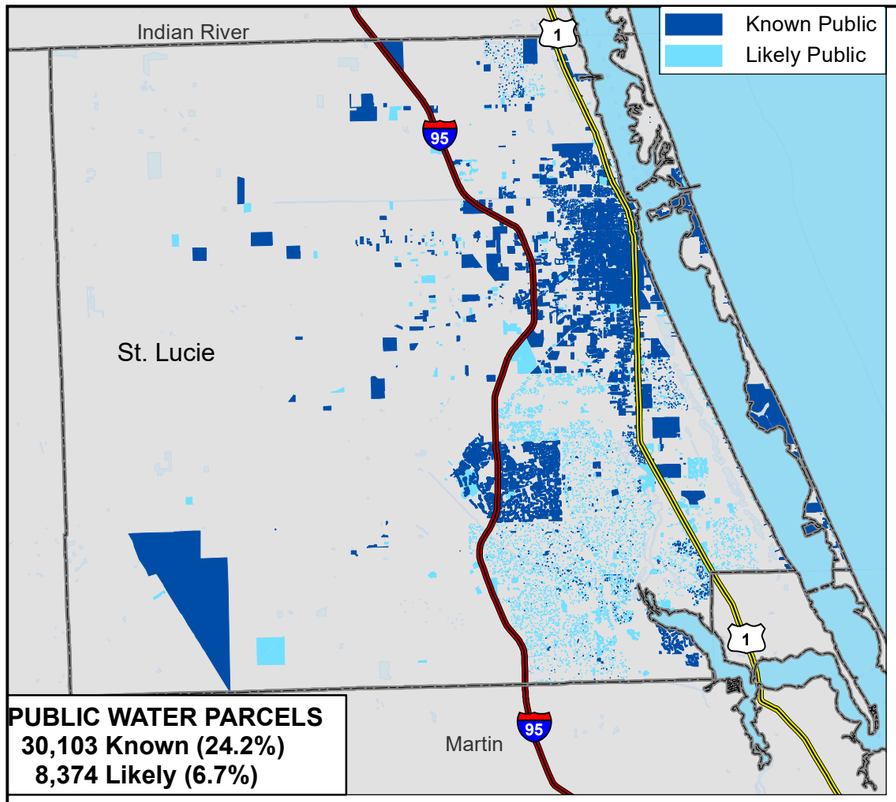

PUBLIC WATER PARCELS
30,103 Known (24.2%)
8,374 Likely (6.7%)

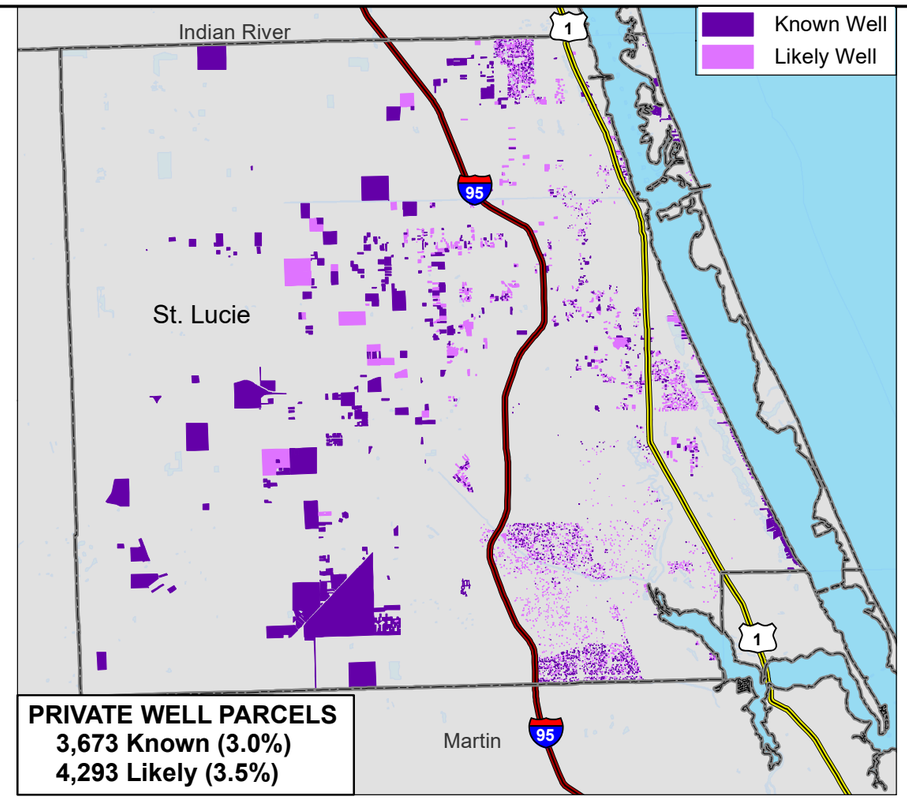

PRIVATE WELL PARCELS
3,673 Known (3.0%)
4,293 Likely (3.5%)

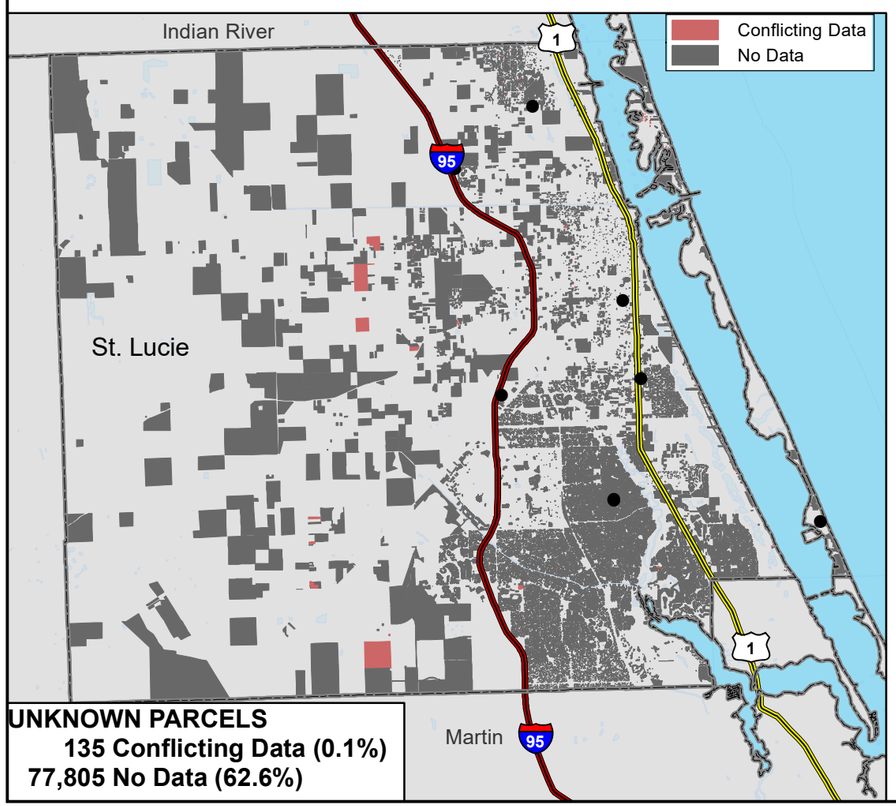

UNKNOWN PARCELS
135 Conflicting Data (0.1%)
77,805 No Data (62.6%)

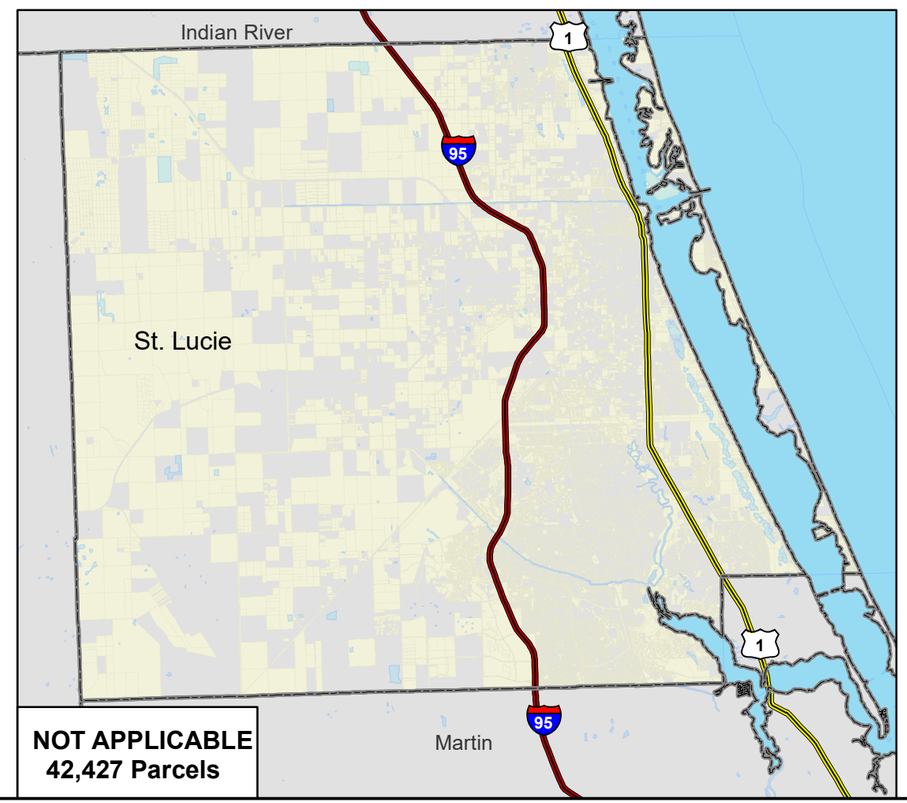

NOT APPLICABLE
42,427 Parcels

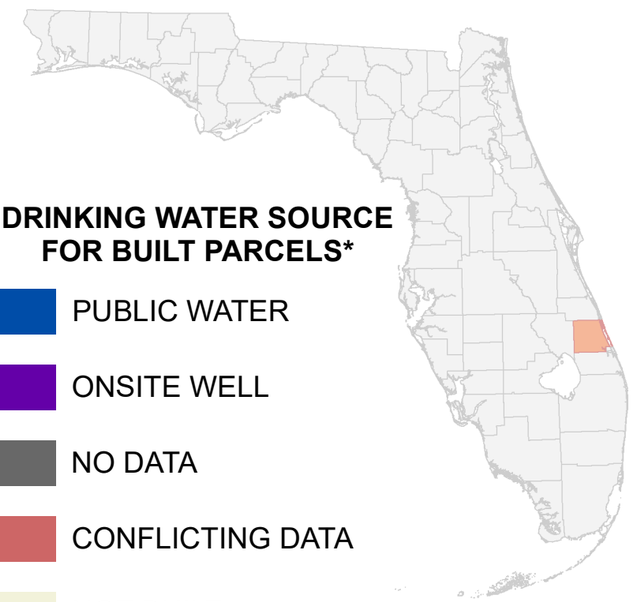

DRINKING WATER SOURCE FOR BUILT PARCELS*

- PUBLIC WATER
- ONSITE WELL
- NO DATA
- CONFLICTING DATA
- NOT BUILT

- Interstate
- US Highway
- State Road

* Includes parcels with unknown Built status. Percentages do not include parcels where drinking water is not applicable.

N W E S

Miles

0 5 10 20

1:360,000
Albers Equal Area NAD83 HARN

Florida HEALTH

This map is based on sources of varied accuracy and scale provided by multiple organizations. FDOH assumes no liability for the use of this map and associated data.

27Dec2017