# Florida Water Management Inventory

## Volusia County Drinking Water 2017

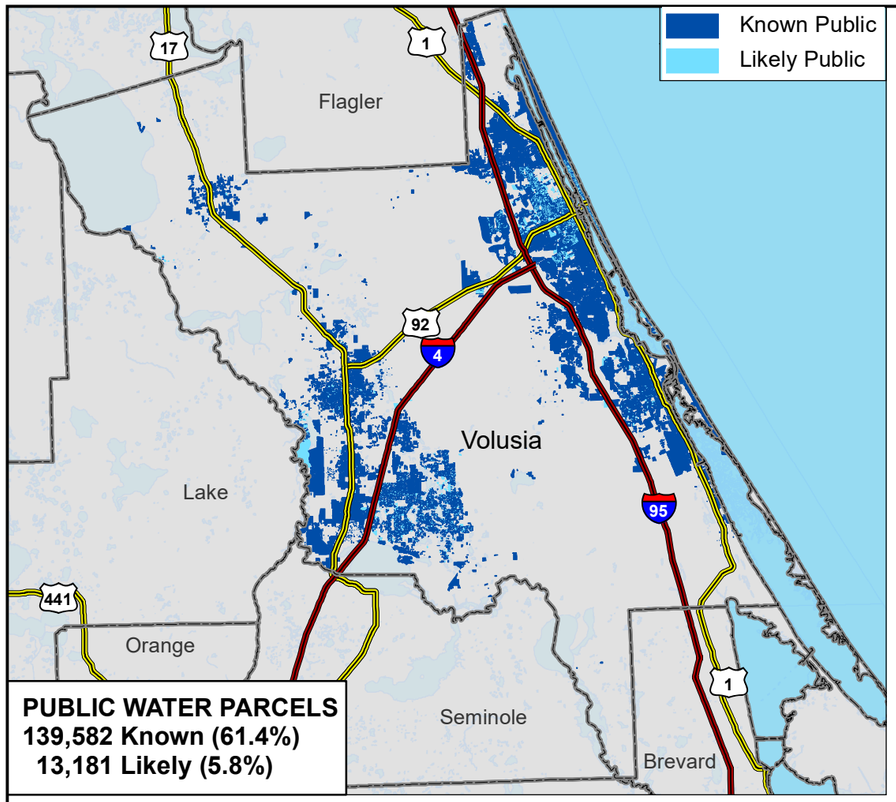


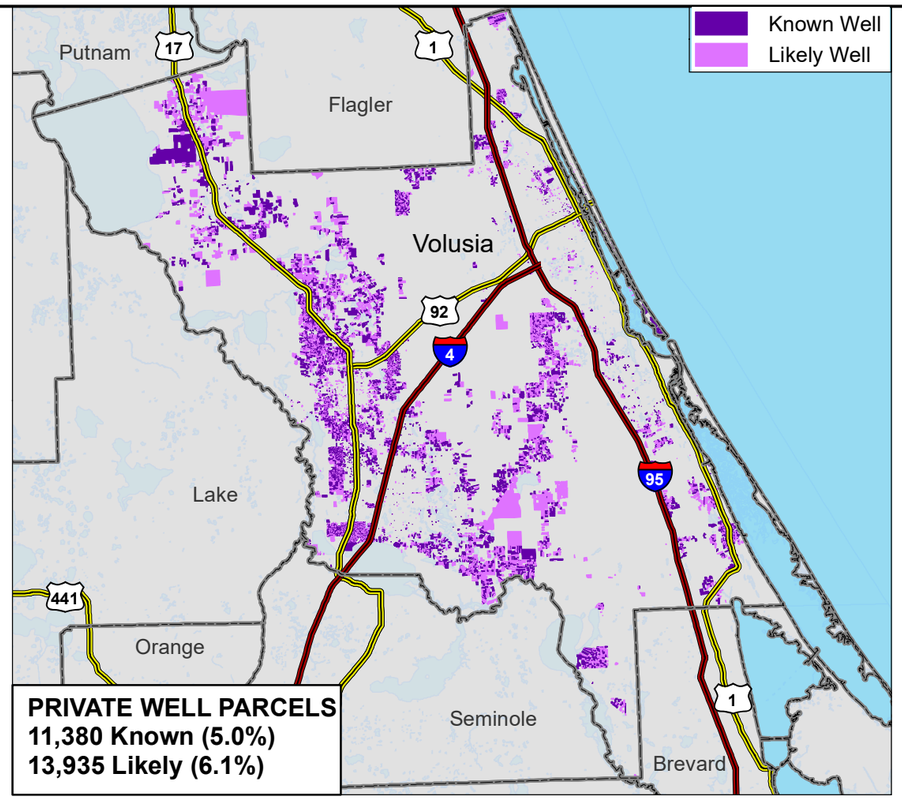


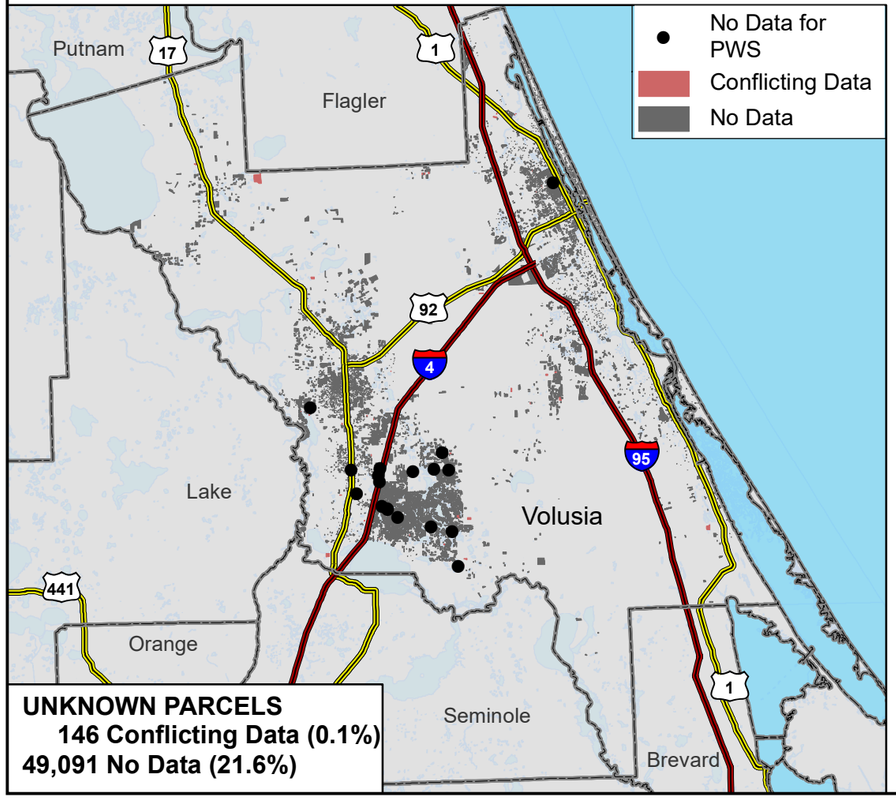


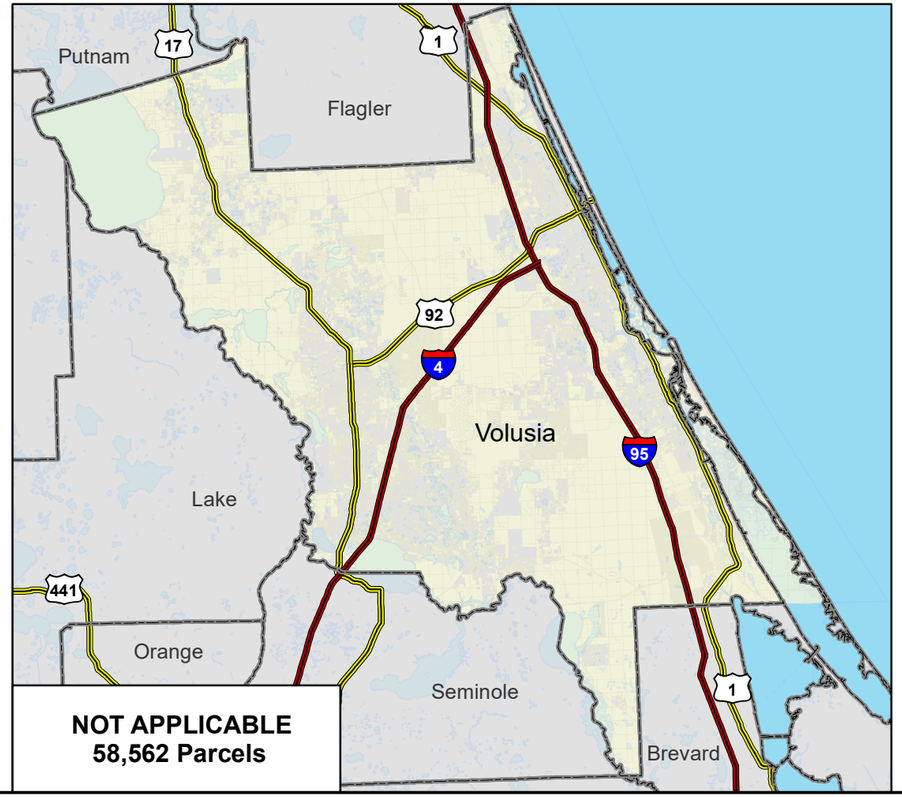


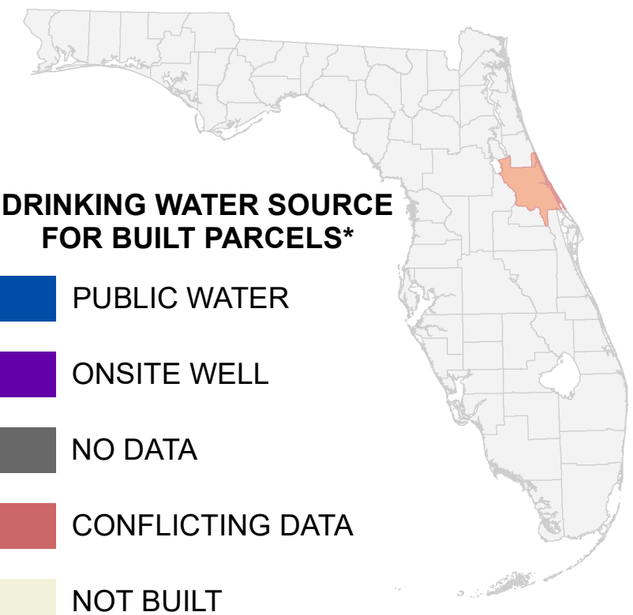

**DRINKING WATER SOURCE FOR BUILT PARCELS***

- PUBLIC WATER
- ONSITE WELL
- NO DATA
- CONFLICTING DATA
- NOT BUILT

- Interstate
- US Highway
- State Road

* Includes parcels with unknown Built status. Percentages do not include parcels where drinking water is not applicable.

N W E S

**Miles**

0 5 10 20

**1:700,000**
Albers Equal Area NAD83 HARN

Florida HEALTH

This map is based on sources of varied accuracy and scale provided by multiple organizations. FDOH assumes no liability for the use of this map and associated data.

19Jun2017