

# **SEASONAL HIGH WATER TABLE INDICATORS NON-HYDRIC APRIL 2015**

David Hammonds  
Environmental Consultant  
Florida Department of Health

**Division of Disease Control and Health Protection**

To protect, promote and improve the health of all people in Florida through integrated state, county, and community efforts.

# OBJECTIVES

- Define terms necessary to identify seasonal high water table indicators
- Define and describe soil redoximorphic indicators for the non-hydric soil grouping

Division of Disease Control and Health Protection

To protect, promote and improve the health of all people in Florida through integrated state, county, and community efforts.

# NOTE

**Additional information on certain slides will be found in the “NOTES” section and will only be visible in the “normal” view in PowerPoint**

Division of Disease Control and Health Protection

To protect, promote and improve the health of all people in Florida through integrated state, county, and community efforts.

# Soil Textures and Redox Features

- Sandy Soil- any soil with a texture of Loamy Fine Sand (LFS) or more coarse
- Loamy/Clayey Soil- means any soil with a texture of Loamy Very Fine Sand (LVFS) or finer

Division of Disease Control and Health Protection

To protect, promote and improve the health of all people in Florida through integrated state, county, and community efforts.

# Sandy Textured Soils

- Very coarse sand (VCOS)
- Coarse sand (COS)
- Sand (S)
- Fine sand (FS)
- Very fine sand (VFS)
- Loamy coarse sand (LCOS)
- Loamy sand (LS)
- Loamy fine sand (LFS)

Division of Disease Control and Health Protection

To protect, promote and improve the health of all people in Florida through integrated state, county, and community efforts.

# Loamy/Clayey Textured Soils

- *Loamy very fine sand (LVFS)* [yes, this counts as a loamy/clayey soil for SHWT indicators]
- Coarse sandy loam (COSL)
- Sandy loam (SL)
- Fine sandy loam (FSL)
- Very fine sandy loam (VFSL)
- Loam (L)

Division of Disease Control and Health Protection

To protect, promote and improve the health of all people in Florida through integrated state, county, and community efforts.

# Loamy/Clayey Textured Soils

- Silt loam (SIL)
- Silt (SI)
- Sandy clay loam (SCL)
- Clay loam (CL)
- Silty clay loam (SICL)
- Sandy clay (SC)
- Silty clay (SICL)

Division of Disease Control and Health Protection

To protect, promote and improve the health of all people in Florida through integrated state, county, and community efforts.

# Seasonal High Water Tables

- Seasonal High Water Table (Seasonal High Saturation in USDA NRCS terms) is the highest level to a zone of saturation in the soil in most years. Normally persists for several weeks and normally occurs during the time of the year when the most rain falls (June-September in FL)



# Seasonal High Water Tables

- A water table that is seasonally high for <30 days is NOT indicated in the Soil and Water Features Table in USDA NRCS Soil Surveys

Division of Disease Control and Health Protection

To protect, promote and improve the health of all people in Florida through integrated state, county, and community efforts.

# Apparent/Perched Water Table

- Apparent: a thick zone of free water in the soil. It is indicated by the level at which water stands in an uncased borehole after adequate time is allowed for adjustment in the surrounding soil
- Perched: Water standing above an unsaturated zone. In some places, an upper, or perched, water table is separated from a lower one by a dry zone

# Proper SHWT Indicator Use

There is a correct way....

**Division of Disease Control and Health Protection**

To protect, promote and improve the health of all people in Florida through integrated state, county, and community efforts.

# Redoximorphic Reactions

- Also known as REDOX, which is an Oxidation/Reduction reaction.
- This is a process in which one or more substances are changed into others
- Change in color could be due to presence of water which creates the redox reaction

# ***Redoximorphic (Redox) Features***


- Caused by presence of specific minerals and their reaction to water over a specific minimum time frame
- Used to predict SHWT
- Requires certain colors, amounts, and contrast when compared with surrounding soils

# Redoximorphic (Redox) Features

- Redox Concentrations: areas of apparent accumulation (*more color*) of Fe-Mn (Iron-Manganese) oxides, resulting in splotches of higher chroma
- Redox Depletions: removal of Fe or Mn from the soil resulting in a removal of color, leaving grayer soils

# Typical of High Chroma Redox

**NOTE DIFFUSE  
BOUNDARIES OF  
REDOX  
CONCENTRATIONS**



**Division of Disease Control and Health Protection**

To protect, promote and improve the health of all people in Florida through integrated state, county, and community efforts.



# Non-hydric Soil Indicator Usage


- The non-hydric indicators are used beginning at 12” below natural grade
- From top of natural grade to 12” the hydric soil indicators are used
- The hydric soil indicators will be discussed in the next presentation

Division of Disease Control and Health Protection

To protect, promote and improve the health of all people in Florida through integrated state, county, and community efforts.



# Which SHWT Indicators to Use?



Division of Disease Control and Health Protection

To protect, promote and improve the health of all people in Florida through integrated state, county, and community efforts.

# Non-Hydric Soil Indicators

- Different in sandy soils than in loamy/clayey (finer textured) soils
- Must be used beginning at 12” below natural soil surface, cannot be used within 12” of natural soil surface
- Where part of natural soil has been removed must take that into account

Division of Disease Control and Health Protection

To protect, promote and improve the health of all people in Florida through integrated state, county, and community efforts.

# **Volume of Redoximorphic Features**

**The quantity (*volume*) of the redoximorphic features in the soil sample is important for the determination of the estimated seasonal high water tables**

**Division of Disease Control and Health Protection**

To protect, promote and improve the health of all people in Florida through integrated state, county, and community efforts.



# Non-hydric soils

- Redoximorphic features must be at least COMMON, but can also be MANY
- They CANNOT be FEW
- Need to know the required volume that redox features must occupy to count as “common” or “many”

Division of Disease Control and Health Protection

To protect, promote and improve the health of all people in Florida through integrated state, county, and community efforts.



# ***Quantity of Redoximorphic Features***

- Few -- less than 2% (<2%)
- Common -- 2 to 20% (2-20%)
- Many -- more than 20% (>20%)

Division of Disease Control and Health Protection

To protect, promote and improve the health of all people in Florida through integrated state, county, and community efforts.



# Mottle Boundaries

- Sharp -having a color gradation not discernable to the naked eye
- Clear -color grades over  $<2$  mm
- Diffuse -color grades over  $\geq 2$  mm

# Redox Features in Sandy Non-hydric soils

- Mottles must meet following to be a Redoximorphic (redox) feature:
- Hue: 2.5YR through 10YR
- Value:  $\geq 5$
- Chroma:  $\geq 6$
- Must be at least common (2%) or many ( $>20\%$ ) in volume
- And....

Division of Disease Control and Health Protection

To protect, promote and improve the health of all people in Florida through integrated state, county, and community efforts.

# Redox Features in Sandy Non-hydric soils

- Must have diffuse boundaries and have distinct/prominent contrast with matrix
- Matrix chroma  $\geq 3$  ; any value



# NODULES AND CONCRETIONS:

- Nodules are cemented or hardened plinthite
- Concretions are similar except for the presence of visible, concentric layers around a point or line
- Both have sharp boundaries and except as specifically noted for specific HSI, do not count as a redoximorphic feature



# High Chroma Redox in Sand

**Division of Disease Control and Health Protection**

To protect, promote and improve the health of all people in Florida through integrated state, county, and community efforts.



Division of Disease Control and Health Protection

To protect, promote and improve the health of all people in Florida through integrated state, county, and community efforts.






Redox  
concentrations  
with diffuse  
boundaries

**Division of Disease Control and Health Protection**

To protect, promote and improve the health of all people in Florida through integrated state, county, and community efforts.



## **TYPICAL OF HIGH CHROMA REDOX**

**NOTE DIFFUSE  
BOUNDARIES OF  
REDOX  
CONCENTRATIONS**

**Division of Disease Control and Health Protection**

To protect, promote and improve the health of all people in Florida through integrated state, county, and community efforts.

# Redox Features in Loamy/Clayey, Non-hydric soils

- Hue: ANY (non-gley hues)
- Value:  $\geq 5$
- Chroma:  $\leq 2$  from 12" to 1 meter (39.37")
- Chroma:  $\leq 3$  deeper than one meter
- *Can be diffuse mottles or be the matrix color*





## Low chroma in SCL

### Division of Disease Control and Health Protection

To protect, promote and improve the health of all people in Florida through integrated state, county, and community efforts.



## Low chroma in SCL

### Division of Disease Control and Health Protection

To protect, promote and improve the health of all people in Florida through integrated state, county, and community efforts.



# Low Chroma in SCL



**Division of Disease Control and Health Protection**

To protect, promote and improve the health of all people in Florida through integrated state, county, and community efforts.



# Low Chroma MATRIX in SCL

## Division of Disease Control and Health Protection

To protect, promote and improve the health of all people in Florida through integrated state, county, and community efforts.

- The depth at which these low chroma colors are encountered is the estimated depth of the SHWT
- Exception to use of this color pattern as an indicator: where low chroma colors directly underlie a dark topsoil layer, the SHWT is at, near, or above the soil surface (this could be a hydric soil indicator)





- Contemporary redox concentrations have diffuse boundaries



- Relict redox concentrations may have sharp boundaries

Division of Disease Control and Health Protection

To protect, promote and improve the health of all people in Florida through integrated state, county, and community efforts.

# Gley Charts- SHWT Indicators for ALL soil textures

- Hue: ANY on the Gley Charts
- Value:  $\geq 4$
- Chroma: ANY (Gley chromas all  $\leq 2$ )
- Can be matrix color (commonly is)
- NOTE: These types of colors found in very wet mineral soils

Division of Disease Control and Health Protection

To protect, promote and improve the health of all people in Florida through integrated state, county, and community efforts.



Well drained  
(oxidized) soil

Red color is  
oxidized iron (in  
abundance)

**Division of Disease Control and Health Protection**

To protect, promote and improve the health of all people in Florida through integrated state, county, and community efforts.





## Poorly Drained (Reduced) Soil

The gray is  
reduced iron,  
which is where  
iron has been  
removed.

Division of Disease Control and Health Protection

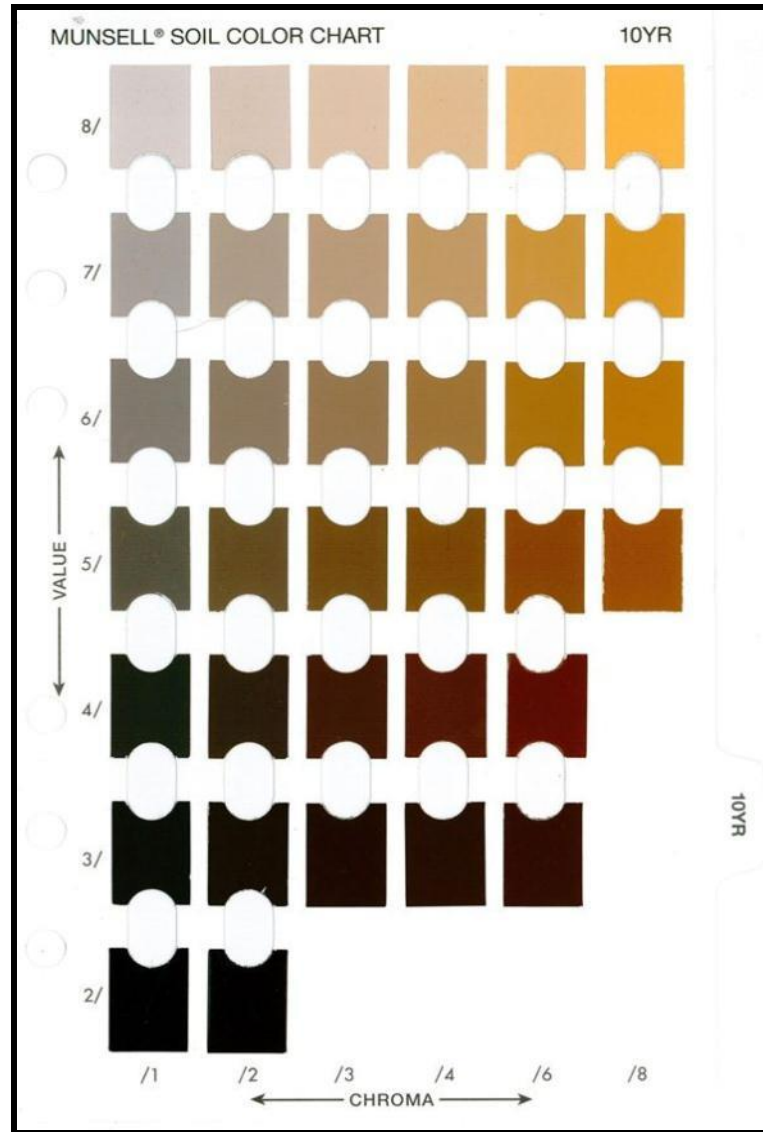
To protect, promote and improve the health of all people in Florida through integrated state, county, and community efforts.

Less Iron

More Iron

Less OM

More OM



Division of Disease Control and Health Protection

To protect, promote and improve the health of all people in Florida through integrated state, county, and community efforts.



# Contemporary vs. Relict Features

- Contemporary - Soil morphological features that reflect current hydrologic conditions of saturation and anaerobiosis. These are used to determine SHWT
- Relict - Soil morphological features that reflect past hydrologic conditions of saturation and anaerobiosis. These are not used to determine SHWT



Relict (not  
useable) Feature  
– Note sharp  
boundaries

**Division of Disease Control and Health Protection**

To protect, promote and improve the health of all people in Florida through integrated state, county, and community efforts.

# **A COUPLE OF “SPECIAL CASES” WITHIN THE LOAMY/CLAYEY GROUPING**

**Division of Disease Control and Health Protection**

To protect, promote and improve the health of all people in Florida through integrated state, county, and community efforts.



# **Redoximorphic Features in Shubuta, Cowarts, Esto and Nankin Soil Series found in the Florida Panhandle**

**According to the USDA NRCS,  
these soils were formed in loamy,  
clayey or loamy/clayey sediments**

**Division of Disease Control and Health Protection**

To protect, promote and improve the health of all people in Florida through integrated state, county, and community efforts.



- Many of the gray colors in these soils are thought to originate from parent material
- Are not a result of saturation (water movement)
- The gray colors normally mixed with redder and yellow-red and brown are not indicative of a SHWT as the color boundaries are sharp, not diffuse
- Diffuse boundaries would indicate SHWT

# Shubuta, Cowarts, Esto and Nankin Soil Series

- Shubuta is a well drained soil (SHWT generally >6 feet)
- Cowarts is well drained or moderately well drained with a SHWT routinely >6 feet

# Shubuta, Cowarts, Esto and Nankin Soil Series

- Esto is a well drained soil with SHWT routinely >6 feet
- Nankin is a well drained soil with redoximorphic indicators normally occurring below 40 inches

Division of Disease Control and Health Protection

To protect, promote and improve the health of all people in Florida through integrated state, county, and community efforts.

# USDA Drainage Classes (agricultural)

6 Classes common in Florida

SHWT

Very Poorly Drained

0 - 24 above

Poorly Drained

0 -18" below

Somewhat Poorly Drained

12-30" below

Moderately Well Drained

24-48" below

Well Drained

60" or more

Excessively Drained

>72"

Division of Disease Control and Health Protection

To protect, promote and improve the health of all people in Florida through integrated state, county, and community efforts.



# QUESTIONS???

**Division of Disease Control and Health Protection**

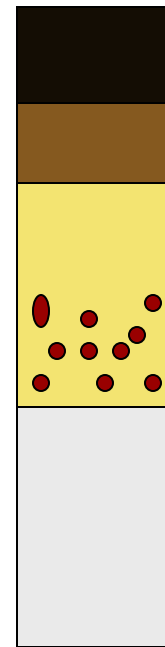
To protect, promote and improve the health of all people in Florida through integrated state, county, and community efforts.



# SOIL REMOVAL/ADDITIONS

- Where the natural soil has been altered by the action of humans (maybe animals) via soil removal and/or placement of fill material, all SHWT indicators must be judged using natural soil surface criteria accounting for what was added or removed (or moved around by animals)

## NATURAL SOIL SERIES



0-4" 10YR 2/1 FS

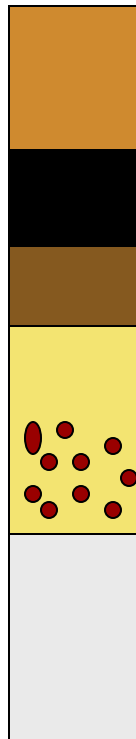
4-13" 10YR 4/6 FS

13-25 " 2.5Y 4/6 FS

7.5YR 6/8 many/prm RF 19"

25-72" 2.5Y 8/1 FSL

## 9" FILL ADDED OVER SOIL



0-9" 10YR 6/8 FS FILL

9-13" 10YR 2/1 FS

13-22" 10YR 4/6 FS

22-34" 2.5Y 4/6 FS

7.5YR 6/8 many/prm RF 28"

34-72" 2.5Y 8/1 FSL

## 25" NATURAL SOIL REMOVED



0-9 " 2.5Y 4/6 FS

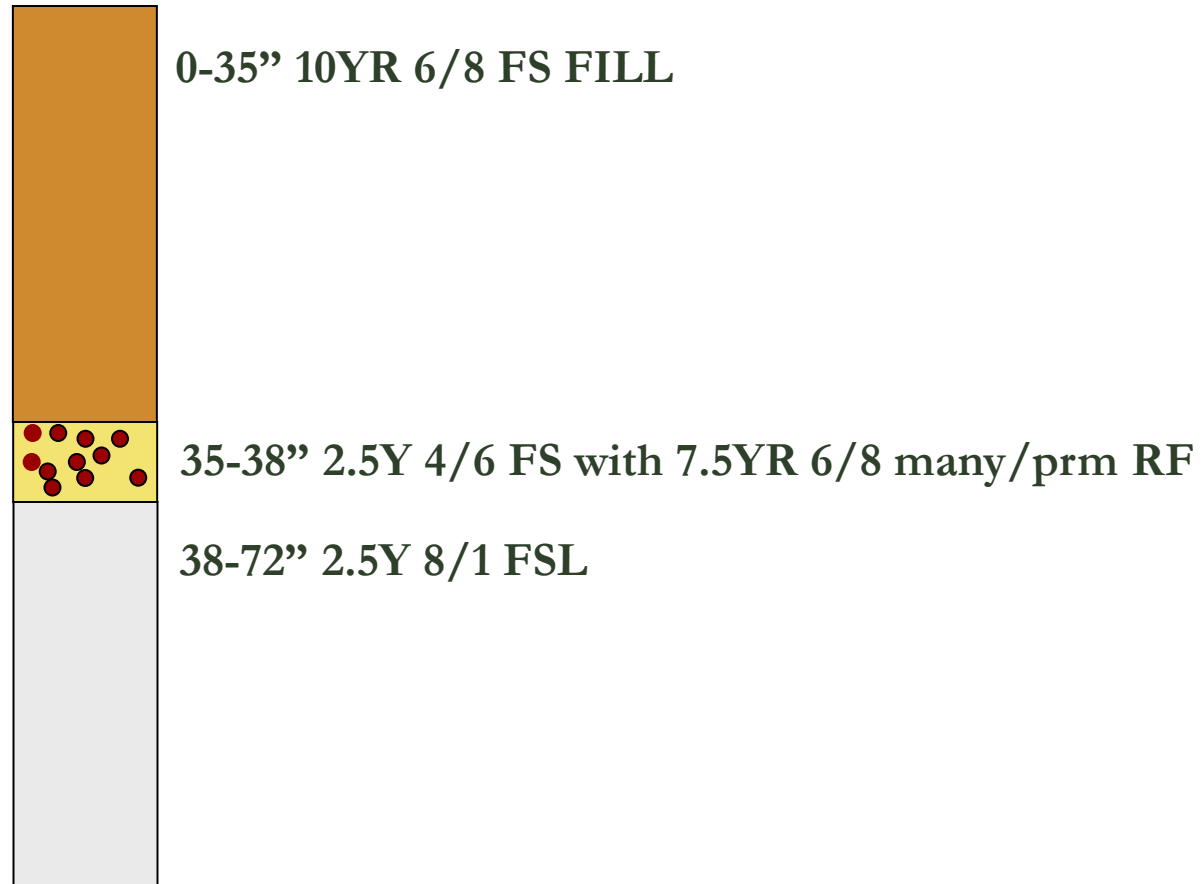
7.5YR 6/8 many/prm RF 3"

9-72" 2.5Y 8/1 FSL

Division of Disease Control and Health Protection

To protect, promote and improve the health of all people in Florida through integrated state, county, and community efforts.


# NATURAL SOIL REMOVED AND FILL MATERIAL PUT IN PLACE



Division of Disease Control and Health Protection

To protect, promote and improve the health of all people in Florida through integrated state, county, and community efforts.

**FILL**



**REDOX FEATURES  
MAY FORM IN FILL  
MATERIAL AND  
EXTRA CARE MUST  
BE TAKEN DURING  
THEIR EVALUATION**

**Division of Disease Control and Health Protection**

To protect, promote and improve the health of all people in Florida through integrated state, county, and community efforts.

# What is texture of fill and how long has it been on site?

- Try and determine the amount of time that the fill material has been on site
- May be able to use Google Earth's historic imagery feature to look back to about 1994
- Another site: Florida Aerial Photography at <http://ufdc.ufl.edu/aerials>

# What is texture of fill and how long has it been on site?

- Some filled areas are much more recent
- Filled areas present additional problems
- It is advisable to conduct many more soil profiles in the area of the drainfield to properly view the possibly very different and complex soil properties

Division of Disease Control and Health Protection

To protect, promote and improve the health of all people in Florida through integrated state, county, and community efforts.



# Anthropogenic Soils and SHWT

- Many areas in Florida have been filled for decades
- This occurred over large areas during the 1950's through the 1970's, especially in SW Florida
- One of the reasons that they were filled is because they were very wet and unbuildable

Division of Disease Control and Health Protection

To protect, promote and improve the health of all people in Florida through integrated state, county, and community efforts.





**Use Hydric Soils Technical Note 5  
(updated April 2005), abbreviated in  
next two slides**

**Division of Disease Control and Health Protection**

To protect, promote and improve the health of all people in Florida through integrated state, county, and community efforts.



# Redox Features in Fill Materials

- Use the information found in Hydric Soils Technical Note #5
- Sandy Soils: 3-5 years for contemporary features to form, if all “ingredients” are present for feature formation
- Loamy/Clayey soils: 8-10 years for contemporary features to form, if all “ingredients” are present for feature formation

# Redox Feature Formation in Fill Material

- Sandy Soils: 3-5 years for contemporary features to form, if all “ingredients” are present for feature formation
- Loamy/Clayey soils: 8-10 years for contemporary features to form, if all “ingredients” are present for feature formation

# Fill Materials

- Ensure the feature used to determine the SHWT was not transported with the fill material
- Feature must form based on the seasonal high water table at the site
- It is common to misread indicators in fill

## \*\*\*NOTE\*\*\*

- A USDA NRCS soil scientist may be hesitant or possibly unwilling to make a determination regarding the estimated seasonal high water table based on the soil morphology in anthropogenic soils
- CHD personnel still required to determine the SHWT
- The CHD must always have a SHWT determination for OSTDS permitting

# **SEASONAL HIGH WATER TABLE INDICATORS (REDOX FEATURES)**

**Division of Disease Control and Health Protection**

To protect, promote and improve the health of all people in Florida through integrated state, county, and community efforts.

# SHWT Indicators/Non-indicators

- Tongues - are not mottles but are old root channels (not an indicator of SHWT)
- Lamellae - are not mottles, are subsoil accumulations of clay in bands and contrasting colors (not an indicator of SHWT unless is low chroma colors)




# ***Stripped Matrix (Stripping)***

- Used in Sandy soils only (except for LVFS)
- The following definition has been adjusted to allow for non-hydric soils (compare to later definition found in HSI presentation)

- Fe/Mn oxides and/or organic matter have been stripped from the matrix
- Exposes primary base color of soil materials (e.g. values 5-6)
- Stripped areas form a *faint, diffuse splotchy pattern of two or more colors*
- Stripped areas are  $\geq 10\%$  of the volume, rounded and approximately 1- 3 cm (0.5-1 inch) in diameter

# Typical of Stripped Matrix



**STRIPPED AREAS  
LIGHTER IN COLOR  
AND ARE ROUNDED  
AND ARE IN FAINT  
COLOR CONTRAST TO  
MATRIX**

**Division of Disease Control and Health Protection**

To protect, promote and improve the health of all people in Florida through integrated state, county, and community efforts.

## Stripped Matrix (also has high chroma redox)



Division of Disease Control and Health Protection

To protect, promote and improve the health of all people in Florida through integrated state, county, and community efforts.



## Stripped Matrix and Sandy Redox



**Division of Disease Control and Health Protection**


To protect, promote and improve the health of all people in Florida through integrated state, county, and community efforts.

# Stripping

Flatwoods

Sandhill

**Stripped matrix and “redox concentrations” (RC not good indicator in spodic)**



Division of Disease Control and Health Protection

To protect, promote and improve the health of all people in Florida through integrated state, county, and community efforts.





Division of Disease Control and Health Protection

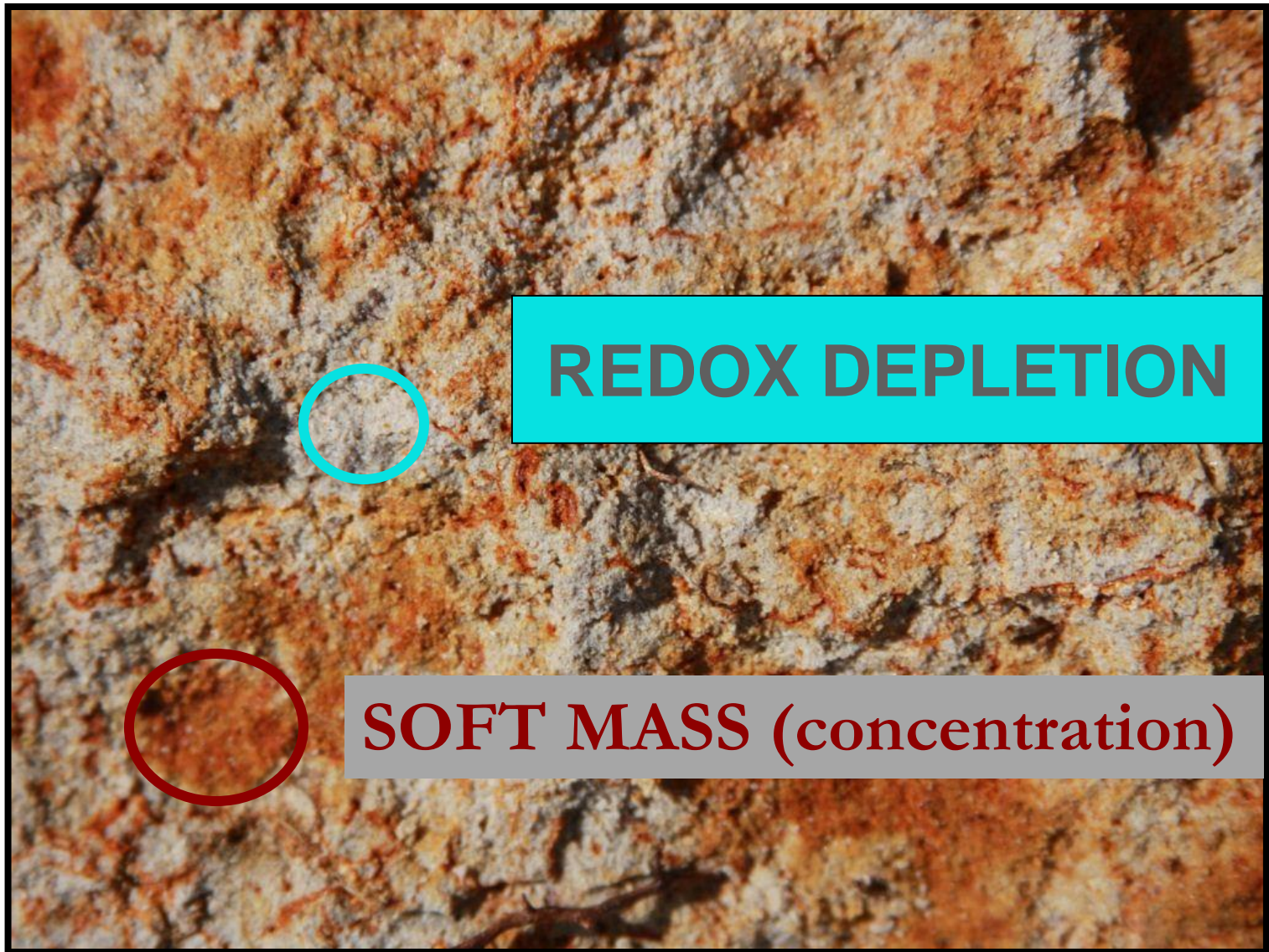
To protect, promote and improve the health of all people in Florida through integrated state, county, and community efforts.





**Division of Disease Control and Health Protection**

To protect, promote and improve the health of all people in Florida through integrated state, county, and community efforts.



**Division of Disease Control and Health Protection**

To protect, promote and improve the health of all people in Florida through integrated state, county, and community efforts.



# QUESTIONS?

**Division of Disease Control and Health Protection**

To protect, promote and improve the health of all people in Florida through integrated state, county, and community efforts.



# Seasonal High Water Table indicators in Organic Soils

- Muck - muck at surface, SHWT is at or above the natural soil surface
- Mucky Mineral - SHWT is at 0 - 6 inches below the natural soil surface
- Peat – SHWT is at 0 - 6 inches from the natural soil surface
- See Hydric Soil Presentation for information

**What if there are really no  
redox features at all?**

**Barring anything else-**

**Division of Disease Control and Health Protection**

To protect, promote and improve the health of all people in Florida through integrated state, county, and community efforts.



- Make note of whole landscape hydrology
- Make multiple soil profile observations
- Observe natural vegetation
- Ask co-workers who have been in area
- Consult with USDA NRCS Soil Scientist

# Where no other indicators:

- The following moist colors of surface horizons (the A horizon) can be correlated with SHWT's:
- Black--0 to 9 inches (within 12")
- Very Dark Gray--about 12 inches (9-15")
- Dark Gray--greater than 15 inches
- DIG LOTS OF HOLES IF NECESSARY AND BE OBSERVANT !!!!

Division of Disease Control and Health Protection

To protect, promote and improve the health of all people in Florida through integrated state, county, and community efforts.



# Some things that do not indicate the SHWT



- Lamellae - Some sandy soils contain a subsoil accumulation of clay that is distributed in fine lateral bands called lamellae
- Lamellae usually appear in contrasting colors, and are not indicative of wetness (unless the lamellae are low chroma colors)

Division of Disease Control and Health Protection

To protect, promote and improve the health of all people in Florida through integrated state, county, and community efforts.



**Lamellae – Thin accumulations of finer textured soils within a soil horizon**



**Division of Disease Control and Health Protection**

To protect, promote and improve the health of all people in Florida through integrated state, county, and community efforts.



# Lamellae




Division of Disease Control and Health Protection

To protect, promote and improve the health of all people in Florida through integrated state, county, and community efforts.



# Lamellae



## Division of Disease Control and Health Protection

To protect, promote and improve the health of all people in Florida through integrated state, county, and community efforts.

# ***Plinthite***

- Iron-rich, highly weathered mixture of clay, quartz and other minerals
- Occurs commonly as red mottles that can be removed from the soil in one piece
- Usually platy, polygonal or reticulate patterns

# Plinthite

- Can be crushed between the fingers, in moist soil it can be cut with a spade
- Changes irreversibly to ironstone or irregular aggregates on repeated wetting and drying, especially if exposed to heat from the sun





**Plinthite  
in SCL**

**Division of Disease Control and Health Protection**

To protect, promote and improve the health of all people in Florida through integrated state, county, and community efforts.



# Plinthite – can crush between fingers



**Division of Disease Control and Health Protection**

To protect, promote and improve the health of all people in Florida through integrated state, county, and community efforts.

# Tongues

- Are not mottles or redoximorphic features, but are old root channels left in the soil from when the root rotted away
- Could also be animal burrows

# Tongues of E horizon into spodic layer



**Division of Disease Control and Health Protection**

To protect, promote and improve the health of all people in Florida through integrated state, county, and community efforts.

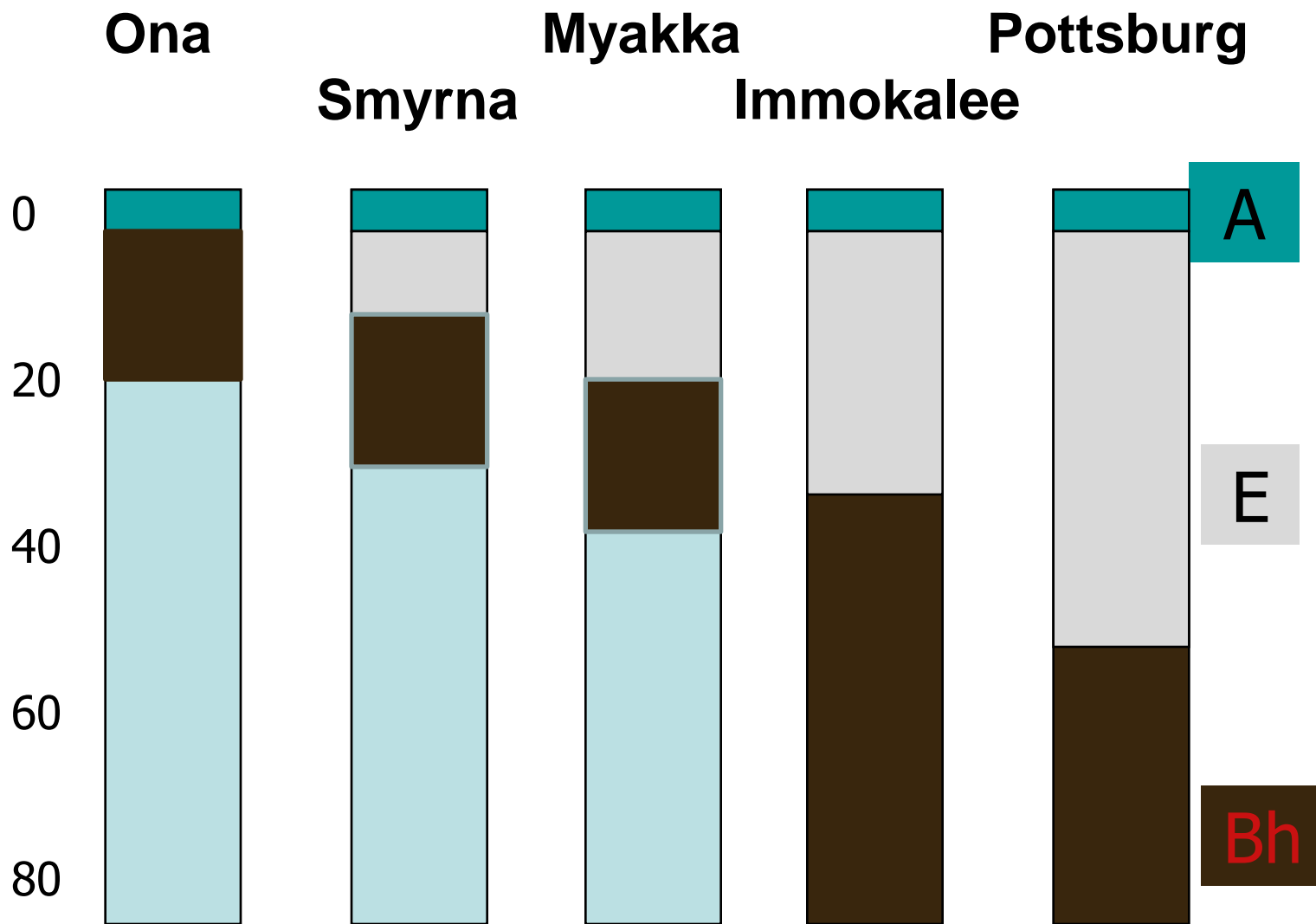
# ***Spodosols and SHWT***

**Soils with spodic layers  
in the profile. What do  
the following spodosols  
have in common?**

**Division of Disease Control and Health Protection**

To protect, promote and improve the health of all people in Florida through integrated state, county, and community efforts.





Division of Disease Control and Health Protection

To protect, promote and improve the health of all people in Florida through integrated state, county, and community efforts.

# Spodics and SHWTs

- Ona Soil - Spodic is between 6-20", SHWT is within 10" of soil surface
- Smyrna Soil - Spodic starts above 30", is 4-18" thick, SHWT is within 10" of soil surface
- Myakka Soil - Spodic is between depths of 20 to 36", SHWT within 10" of soil surface



# Spodics and SHWTs

- Immokalee Soil - Spodic is below 30", about 10-50" thick, SHWT within 10" of soil surface
- Pottsburg Soil - Spodic is below 50" and about 24" thick, SHWT is within 10" of soil surface



# ***CONCLUSIONS:***

- A spodic layer does not have a direct relationship to the SHWT, it occurs due to a fluctuating water table
- The spodic layer is not a SHWT indicator
- The SHWT can be above, within OR below the spodic layer
- High chroma colors within the spodic layer is not a SHWT indicator


# There are approximately 80 differentiated spodosols in Florida

*Only about 3 of them have seasonal high water tables found normally below the spodic layer*

# Spodosol

SHWT  
found in  
this area

Spodic layer



Division of Disease Control and Health Protection

To protect, promote and improve the health of all people in Florida through integrated state, county, and community efforts.





**Leon soil,  
Bay County,  
FL  
SHWT at 12"**

**Division of Disease Control and Health Protection**

To protect, promote and improve the health of all people in Florida through integrated state, county, and community efforts.

# ***Spodic Material – Note different colors***




**Division of Disease Control and Health Protection**

To protect, promote and improve the health of all people in Florida through integrated state, county, and community efforts.



# Spodosol in a pit – observe differences



**Division of Disease Control and Health Protection**

To protect, promote and improve the health of all people in Florida through integrated state, county, and community efforts.

# **Example of a Common Spodic Layer Description**

## **Myakka Series**

**Division of Disease Control and Health Protection**

To protect, promote and improve the health of all people in Florida through integrated state, county, and community efforts.





- Spodic is between depths of 20 to 36", SHWT within 10"
- Bh1--20 to 24 inches; black (N 2/0) sand; weak coarse subangular blocky structure; many fine and medium roots; sand grains coated with organic matter except for common fine pockets of uncoated sand grains; very strongly acid; clear wavy boundary. (2 to 13 inches thick)

- Bh2--24 to 32 inches; dark reddish brown (5YR 2/2) sand; common coarse faint vertical tongues of very dark brown (10YR 2/2) weak coarse subangular blocky structure; many fine and medium roots; sand grains coated with organic matter; very strongly acid; clear smooth boundary. (0 to 23 inches thick)

- Bh3--32 to 36 inches; dark reddish brown (5YR 2/2) sand; weak fine granular structure; very friable; few fine roots; sand grains coated with organic matter; strongly acid; clear wavy boundary. (0 to 16 inches thick)

# ***A word about Spodic Soils***

**What if you don't see redox features??**

**Division of Disease Control and Health Protection**

To protect, promote and improve the health of all people in Florida through integrated state, county, and community efforts.



# Other indicators of the SHWT

- Thickness and color of the surface layer (“A” horizon), and stripped matrix, if present
- *Note that high chroma colors WITHIN the spodic IS NOT a SHWT indicator. Stripped matrix can occur within the spodic and can be used*

# Spodosol with SHWT below the Spodic Layer – KUREB Series

- Kureb –Rapid permeability. Depth to seasonal high water table is more than 6 feet during most of the year
- A--0 to 3 inches; dark gray (10YR 4/1) sand; single grained; loose; organic matter and quartz grains have salt and pepper appearance; many fine and large roots; neutral; clear wavy boundary (2 to 5 inches thick)



- E--3 to 26 inches; light gray (10YR 7/1) sand; single grained; loose few large roots; neutral; clear irregular boundary. (4 to 45 inches thick)
- C/Bh--26 to 51 inches; brownish yellow (10YR 6/6) sand; single grained; loose; few tongues of light gray (10YR 7/1) extend from above horizon; dark brown (7.5YR 3/4) and few bands and bodies (Bh) of dark reddish brown (5YR 3/2); (continued next slide)

- (C/Bh continued) bands are intermittent at horizon contact and vertically along walls of tongues; many clean and coated sand grains; neutral; gradual wavy boundary. (4 to 46 inches thick)
- C--51 to 89 inches; pale brown (10YR 6/3) sand; single grained; loose, slightly acid



# KUREB Soil (Franklin County, FL

**Division of Disease Control and Health Protection**

To protect, promote and improve the health of all people in Florida through integrated state, county, and community efforts.



# **KUREB Soil (Franklin County, FL**

**Division of Disease Control and Health Protection**

To protect, promote and improve the health of all people in Florida through integrated state, county, and community efforts.



# ***THE END***



# **QUESTIONS?**

**Division of Disease Control and Health Protection**

To protect, promote and improve the health of all people in Florida through integrated state, county, and community efforts.