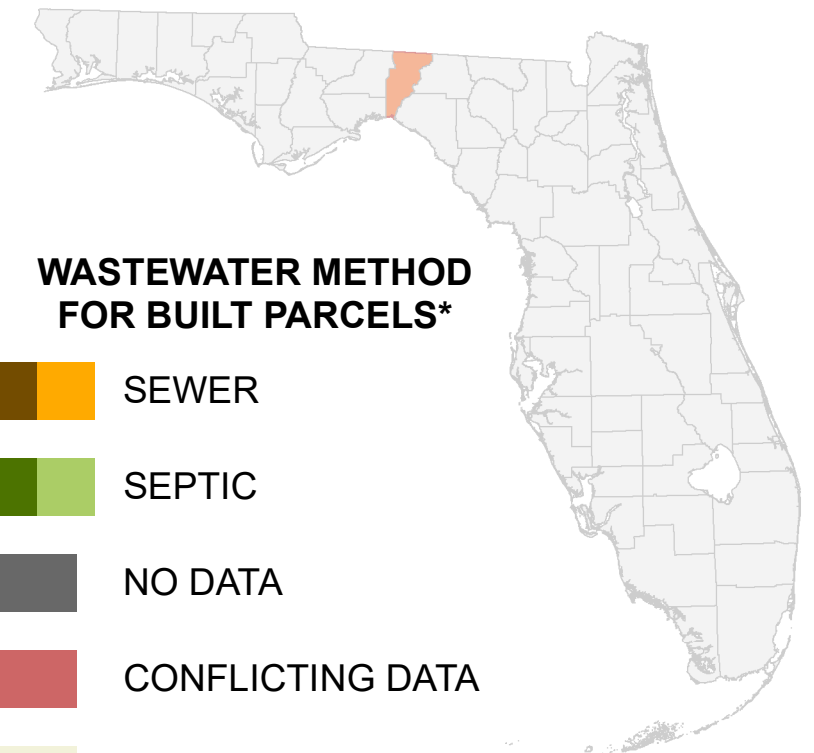



Florida Water Management Inventory


Jefferson County Wastewater 2021




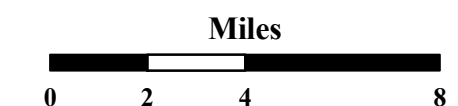
WASTEWATER METHOD FOR BUILT PARCELS*



 Interstate * Includes parcels with unknown Built status. Percentages do not include parcels where wastewater is not applicable.

 US Highway

 State Road



1:250,000
Albers Equal Area NAD83 HARN

This map is based on sources of varied accuracy and scale provided by multiple organizations. FDOH assumes no liability for the use of this map and associated data.



14Dec2021

