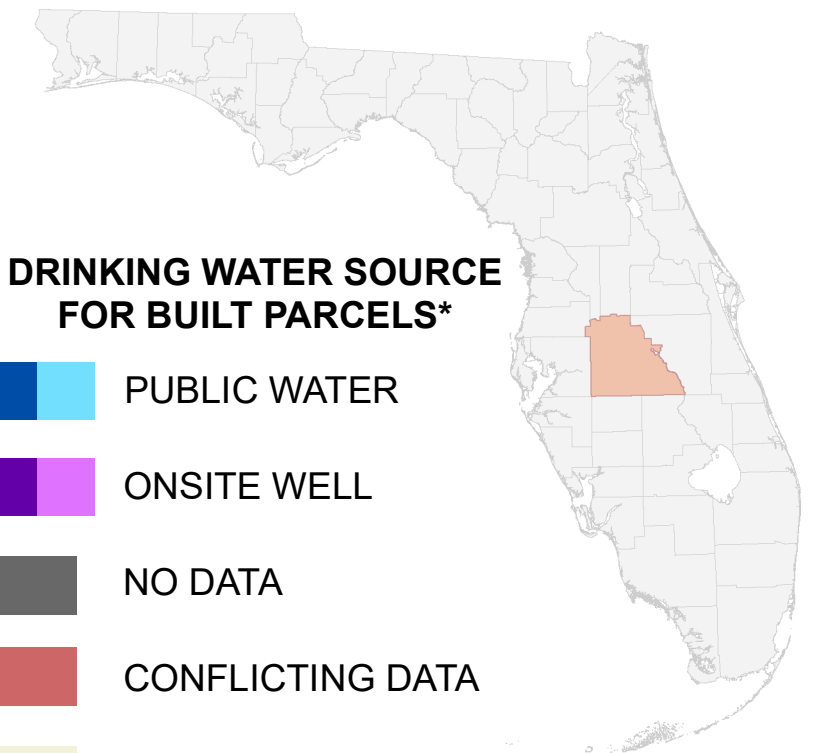
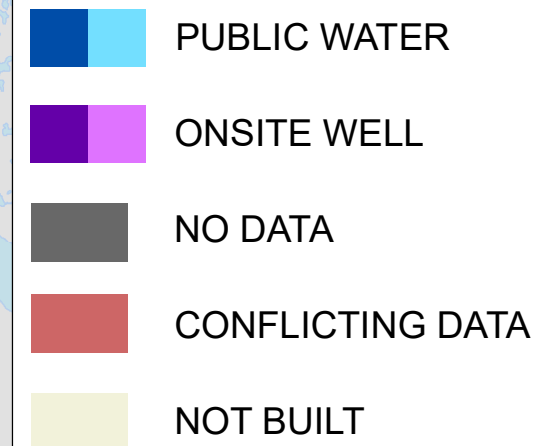


Florida Water Management Inventory

Polk County Drinking Water 2023

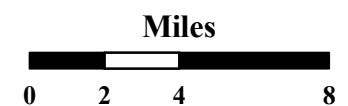


DRINKING WATER SOURCE FOR BUILT PARCELS*



— Interstate
— US Highway
— State Road

* Includes parcels with unknown Built status. Percentages do not include parcels where drinking water is not applicable.



1:325,000
Albers Equal Area NAD83 HARN



12Jun2023

This map is based on sources of varied accuracy and scale provided by multiple organizations. FDOH assumes no liability for the use of this map and associated data.

PUBLIC WATER PARCELS		PRIVATE WELL PARCELS		UNKNOWN PARCELS	
■	176,309 Known (68.7%)	■	14,379 Known (5.6%)	■	1,576 Conflicting Data (0.6%)
■	20,680 Likely (8.1%)	■	7,145 Likely (2.8%)	■	36,671 No Data (14.3%)